FUTURE LANDUSE MAP – NORTHWEST AREA

MAP DEPICTING POSSIBLE
LOCAL STREET CONNECTIONS
AS ELEMENT OF COMPREHENSIVE
PLAN UPDATE, 1999

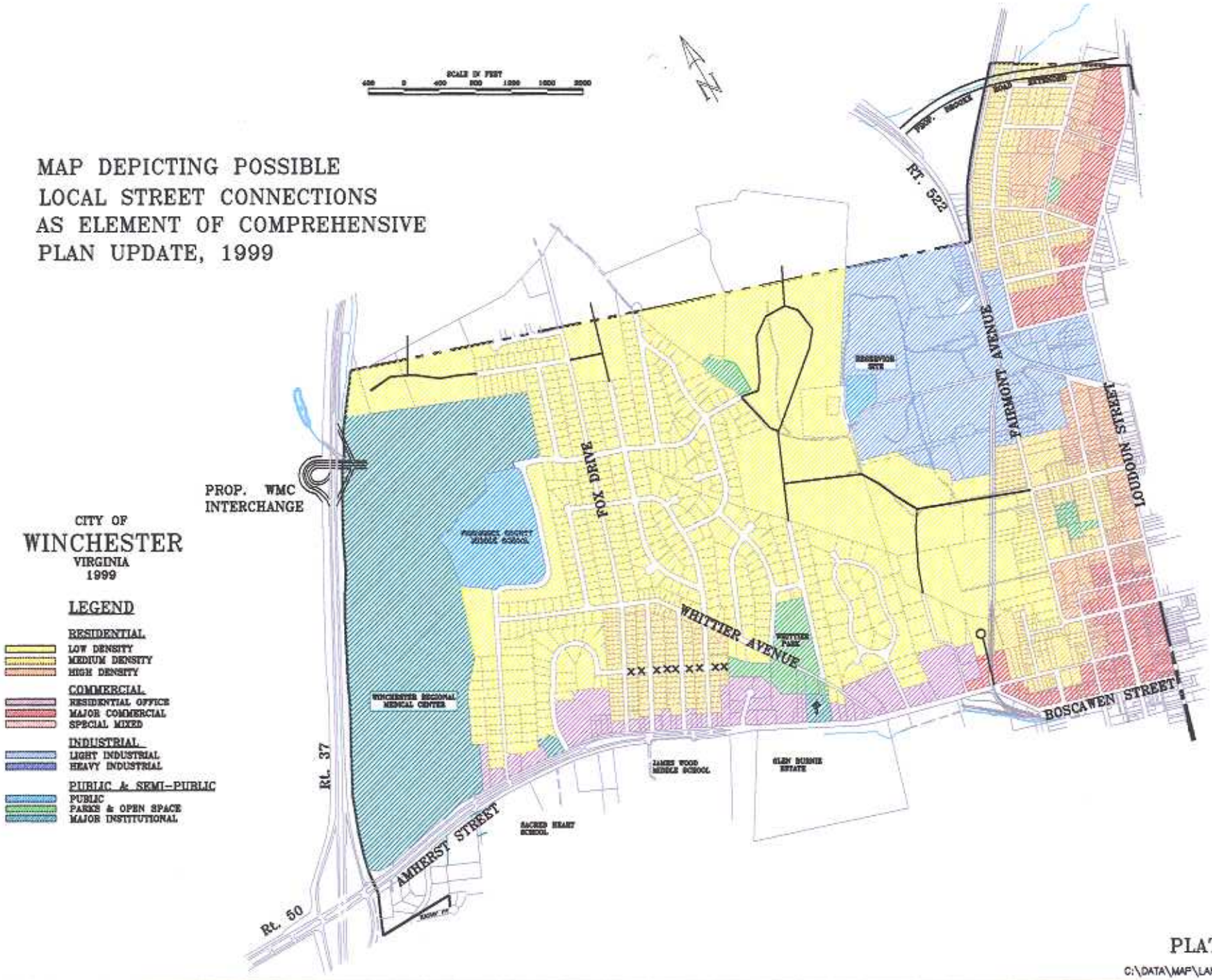

PLATE 7A

C:\DATA\MAP\LANDUSE\FUTRLND1N.DWG

FUTURE LANDUSE – NORTHEAST AREA

MAP DEPICTING POSSIBLE
LOCAL STREET CONNECTIONS
AS ELEMENT OF COMPREHENSIVE
PLAN UPDATE, 1999

PLATE 7B

C:\DATA\MAP\LANDUSE\FUTRLND2N.DWG

FUTURE LANDUSE MAP – WESTERN AREA

MAP DEPICTING POSSIBLE
LOCAL STREET CONNECTIONS
AS ELEMENT OF COMPREHENSIVE
PLAN UPDATE, 2005

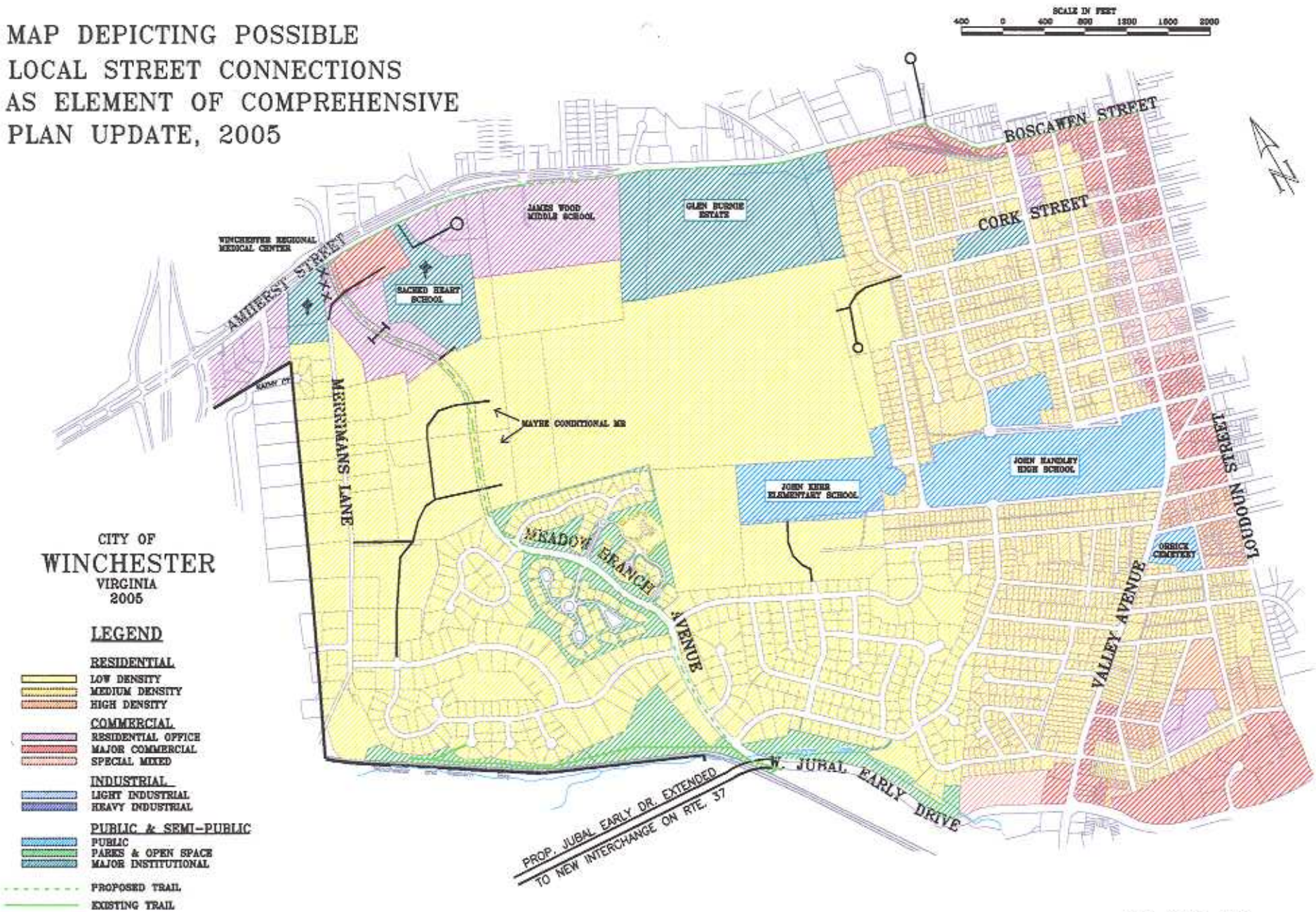

ADOPTED 5-10-05

PLATE 7C

C:\DATA\MAP\LANDUSE\FUTRLND1S.DWG

FUTURE LANDUSE – EASTERN AREA

MAP DEPICTING POSSIBLE
LOCAL STREET CONNECTIONS
AS ELEMENT OF COMPREHENSIVE
PLAN UPDATE, 1999

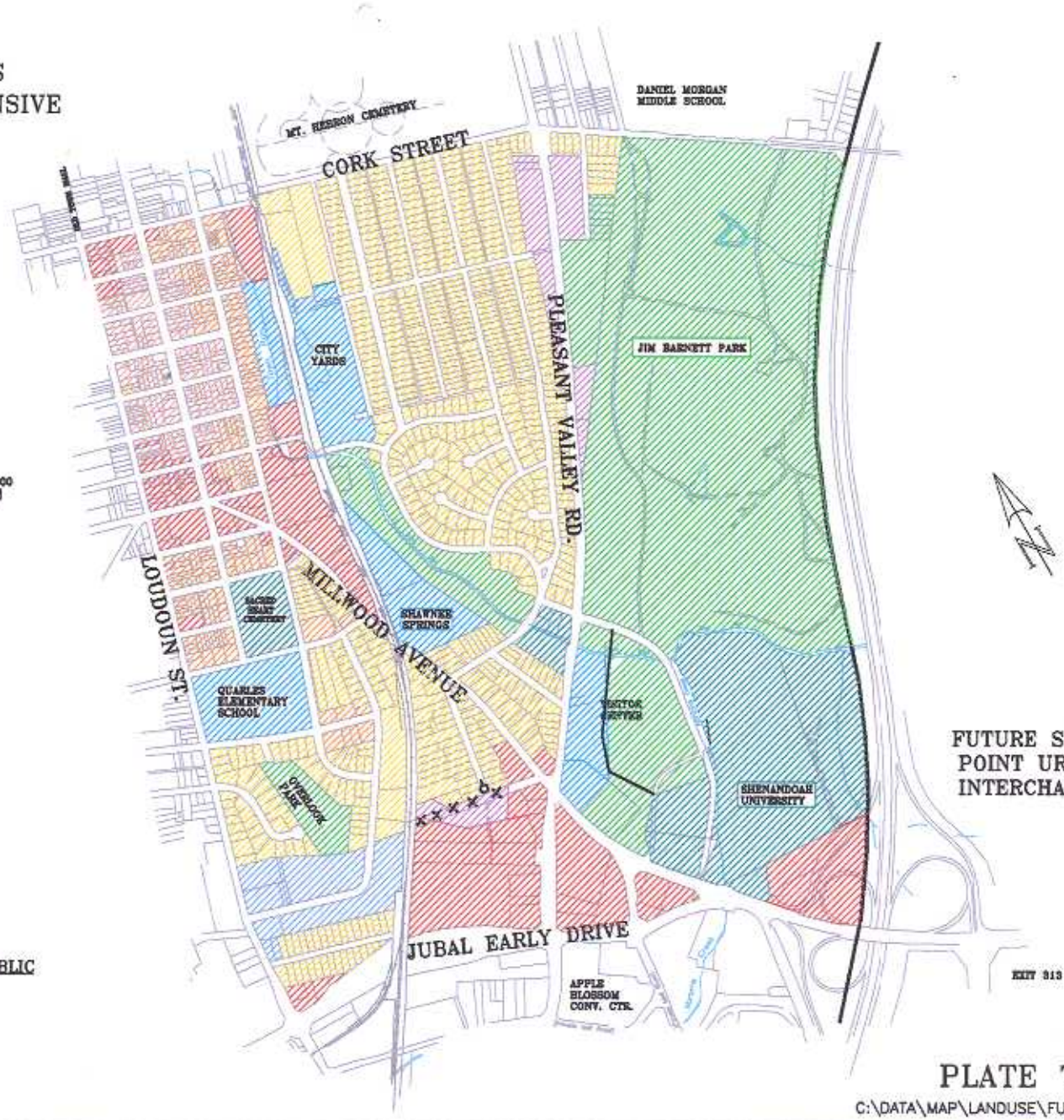

SCALE IN FEET
400 0 400 800 1200 1600 2000

CITY OF
WINCHESTER
VIRGINIA
1999

LEGEND

RESIDENTIAL
- LOW DENSITY
- MEDIUM DENSITY
- HIGH DENSITY

COMMERCIAL
- RESIDENTIAL OFFICE
- MAJOR COMMERCIAL
- SPECIAL MIXED

INDUSTRIAL
- LIGHT INDUSTRIAL
- HEAVY INDUSTRIAL

PUBLIC & SEMI-PUBLIC
- PUBLIC
- PARKS & OPEN SPACE
- MAJOR INSTITUTIONAL

FUTURE SINGLE-
POINT URBAN
INTERCHANGE

PLATE 7D

C:\DATA\MAP\LANDUSE\FUTRLND2S.DWG

FUTURE LANDUSE MAP – SOUTH CENTRAL AREA

MAP DEPICTING POSSIBLE
LOCAL STREET CONNECTIONS
AS ELEMENT OF COMPREHENSIVE
PLAN UPDATE, 1999

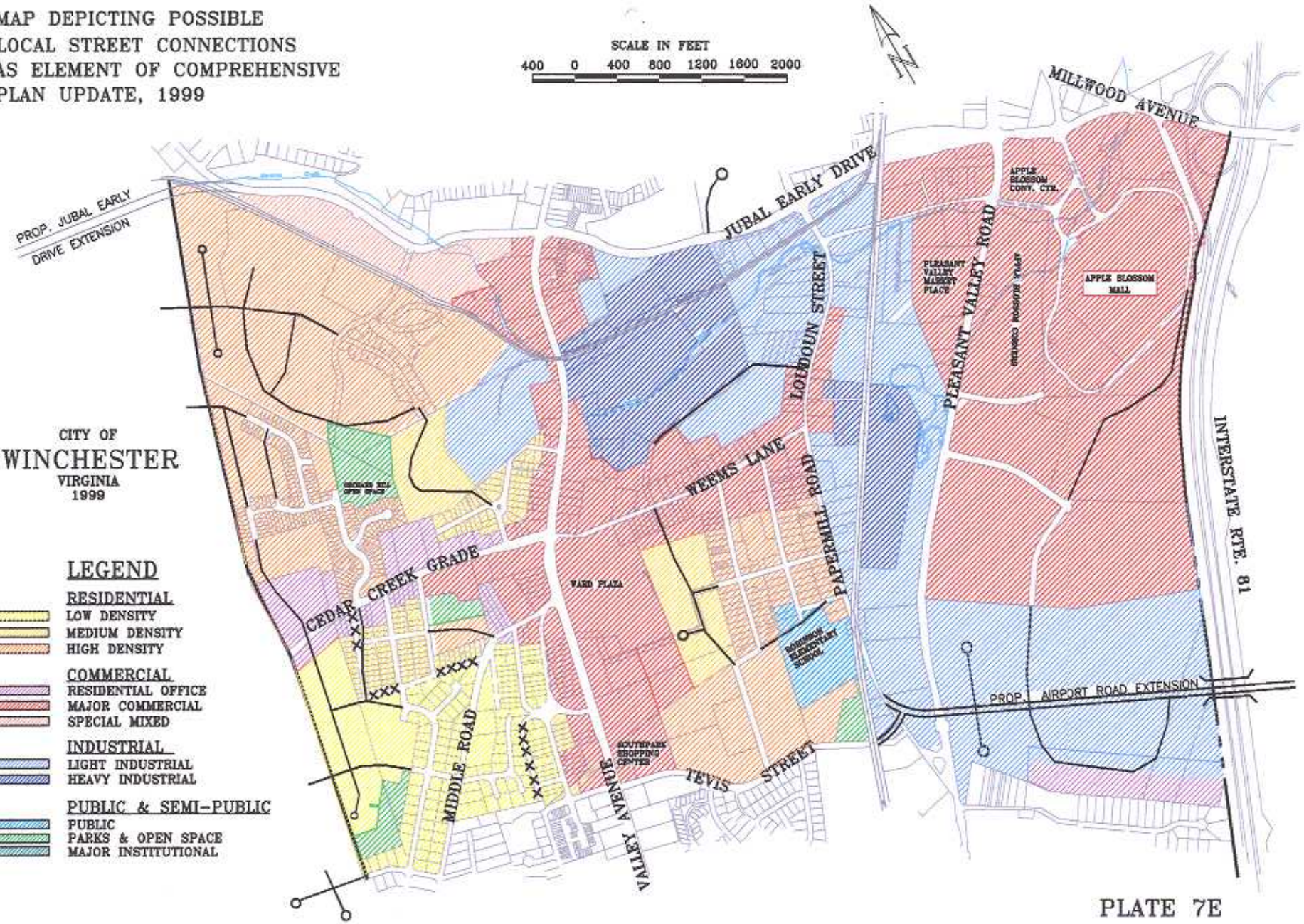

PLATE 7E

C:\DATA\MAP\LANDUSE\FUTRLND3N.DWG

FUTURE LANDUSE MAP – SOUTH AREA

CITY OF
WINCHESTER
VIRGINIA
1999

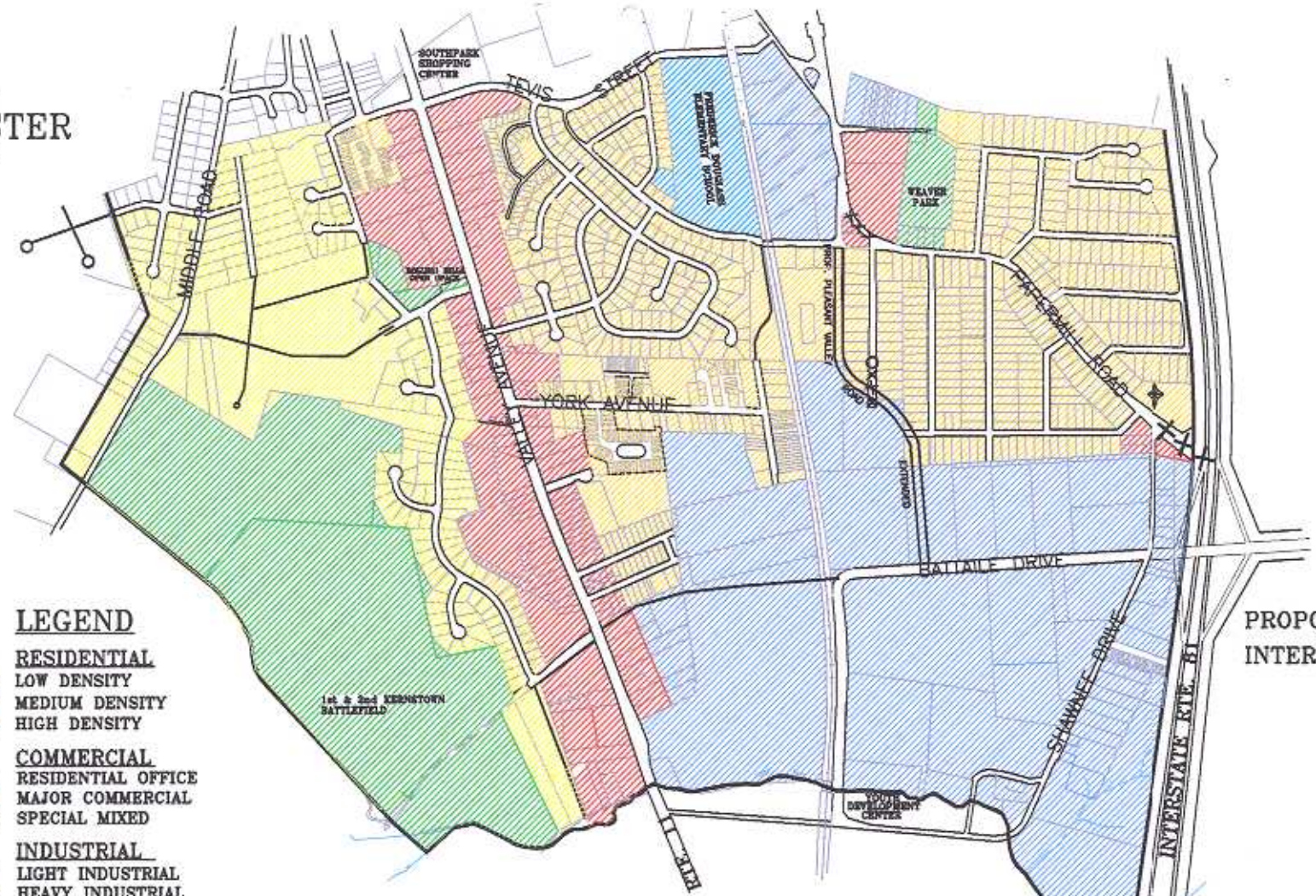

PROPOSED
INTERCHANGE

LEGEND

RESIDENTIAL
- LOW DENSITY
- MEDIUM DENSITY
- HIGH DENSITY

COMMERCIAL
- RESIDENTIAL OFFICE
- MAJOR COMMERCIAL
- SPECIAL MIXED

INDUSTRIAL
- LIGHT INDUSTRIAL
- HEAVY INDUSTRIAL

PUBLIC & SEMI-PUBLIC
- PUBLIC
- PARKS & OPEN SPACE
- MAJOR INSTITUTIONAL

MAP DEPICTING POSSIBLE
LOCAL STREET CONNECTIONS
AS ELEMENT OF COMPREHENSIVE
PLAN UPDATE, 1999

SCALE IN FEET
400 0 400 800 1200 1600 2000

PLATE 7F

C:\DATA\MAP\LANDUSE\FUTRLND3S.DWG