

# CITY OF WINCHESTER

## Citizen Participation Plan for the Management of Community Planning and Development Programs of the U.S. Department of Housing and Urban Development (HUD)



Revision	Date	Description
1.0	2004	Initial Release
2.0	09/2014	Substantial Amendments, Citizen Participation Plan
3.0	06/2023	Substantial Amendments, Citizen Participation Plan
4.0	02/2025	Non-Substantial Amendments, Citizen Participation Plan

# Table of Contents

<b>INTRODUCTION .....</b>	<b>4</b>
PURPOSE.....	4
LEAD AGENCY .....	4
EFFECTIVE DATE.....	4
<b>ENCOURAGEMENT OF CITIZEN PARTICIPATION .....</b>	<b>5</b>
GENERAL .....	5
NON-ENGLISH SPEAKERS.....	5
PERSONS WITH DISABILITIES .....	6
LOW- AND MODERATE-INCOME PERSONS.....	6
PUBLIC NOTICES .....	6
PUBLIC HEARINGS .....	6
TECHNICAL ASSISTANCE .....	6
CONTEMPORANEOUS PROCESSES .....	6
EXCEPTIONS.....	6
<b>CITIZEN PARTICIPATION PLAN .....</b>	<b>7</b>
AMENDMENTS TO THE APPROVED CITIZEN PARTICIPATION PLAN .....	7
<i>Draft Amended Plan Review.....</i>	7
<i>Comments Received on Draft Amended Plan .....</i>	7
<i>City of Winchester Common Council Action.....</i>	7
<i>Submission to HUD.....</i>	7
PLAN ACCESS .....	7
<b>THE CONSOLIDATED PLAN (CP) .....</b>	<b>8</b>
PLAN DEVELOPMENT .....	8
<i>Consultations and Citizen Outreach.....</i>	8
<i>Public Hearings.....</i>	8
<i>Public Display and Comment Period.....</i>	9
<i>Comments Received on the Draft Consolidated Plan.....</i>	9
<i>City of Winchester Common Council Action.....</i>	9
<i>Submission to HUD.....</i>	9
SUBSTANTIAL AMENDMENT(S) TO THE CONSOLIDATED PLAN.....	9
<i>Public Display and Comment Period.....</i>	9
<i>Comments Received on the Draft Revised Consolidated Plan.....</i>	9
<i>City of Winchester Common Council Action.....</i>	10
<i>Submission to HUD.....</i>	10
PLAN ACCESS .....	10
<b>ANNUAL ACTION PLAN (AAP) .....</b>	<b>11</b>
PLAN DEVELOPMENT .....	11
<i>Public Hearings.....</i>	11
<i>Public Display and Comment Period.....</i>	11
<i>Comments Received on the Draft Annual Action Plan.....</i>	11
<i>City of Winchester Common Council Action.....</i>	11
<i>Submission to HUD.....</i>	11
SUBSTANTIAL AMENDMENT(S) TO THE ANNUAL ACTION PLAN.....	12
<i>Public Display and Comment Period.....</i>	12
<i>Comments Received on the Draft Revised Annual Action Plan .....</i>	12
<i>City of Winchester Common Council Action.....</i>	12
<i>Submission to HUD.....</i>	12
PLAN ACCESS .....	12
<b>CONSOLIDATED ANNUAL PERFORMANCE &amp; EVALUATIONS REPORT (CAPER) .....</b>	<b>13</b>
REPORT DEVELOPMENT .....	13

<i>Report Considerations</i> .....	13
<i>Public Display and Comment Period</i> .....	13
<i>Comments Received on the Draft CAPER</i> .....	13
<i>Submission to HUD</i> .....	13
<b>SECTION 108 LOAN GUARANTEES</b> .....	<b>14</b>
DEVELOPMENT OF SECTION 108 LOAN GUARANTEE APPLICATION .....	14
<i>Public Display and Comment Period</i> .....	14
<i>Comments Received on the Proposed Section 108 Application</i> .....	14
<i>Submission to HUD</i> .....	14
<b>RESIDENTIAL ANTIDISPLACEMENT AND RELOCATION ASSISTANCE PLAN</b> .....	<b>15</b>
<b>COMPLAINTS</b> .....	<b>15</b>
<b>IN THE EVENT OF AN EMERGENCY</b> .....	<b>15</b>
<b>APPENDIX A: DEFINITIONS</b> .....	<b>16</b>
<b>APPENDIX B: GUIDEFORM RESIDENTIAL ANTIDISPLACEMENT AND RELOCATION ASSISTANCE PLAN</b> .....	<b>18</b>
<b>APPENDIX C: LIMITED ENGLISH PROFICIENCY CENSUS TRACTS</b> .....	<b>19</b>
<b>APPENDIX D: POTENTIAL HUD DOCUMENTS DISBURSEMENT SITES &amp; MAP</b> .....	<b>33</b>

# **Citizen Participation Plan for the Management of Community Planning and Development Programs of the U.S. Department of Housing and Urban Development (HUD)**

## **INTRODUCTION**

### **Purpose**

According to the citizen participation requirements of 24 CFR Section 91.105 and 24 CFR Part 5, the City of Winchester (referred to as the “City”) sets forth the following Citizen Participation Plan (the “Plan”) as it relates to the administration of the Community Planning and Development (CPD) programs funded by the U.S. Department of Housing and Urban Development (HUD). The Plan presents the City’s plan for providing for and encouraging all citizens to participate in the development, revision, amendment, adoption, and implementation of:

1. The Citizen Participation Plan.
2. The Consolidated Plan (CP).
3. The Annual Action Plan (AAP).
4. The Consolidated Annual Performance and Evaluation Report (CAPER).
5. The Section 108 Loan Guarantee Program.

### **Lead Agency**

The City Manager’s Office or designee(s) is the lead agency responsible for the administration of programs under the Office of the Community Planning and Development of the Housing and Urban Development.

### **Effective Date**

After the City of Winchester Common Council, or one of its boards or committees, approves this Citizen Participation Plan, it will remain in effect until it is amended or replaced.



## ENCOURAGEMENT OF CITIZEN PARTICIPATION

### General

The City provides for and encourages all citizens to participate in the development, revision, amendment, adoption and implementation of the Citizen Participation Plan, the Consolidated Plan, the Annual Action Plan, and the Consolidated Annual Performance and Evaluation Report. The City encourages participation by low- and moderate-income people, particularly those living in areas designated as revitalization areas or in slum and blighted areas and areas where HUD funds are proposed to be used, and by residents of predominantly low- and moderate-income neighborhoods. Concerning the public participation initiatives included in this Plan, the City will take appropriate actions to encourage the participation of all its citizens, including minorities, non-English speaking persons, and persons with disabilities, as described below.

The City encourages the participation of local and regional institutions, Continuums of Care, and other organizations (including businesses, developers, nonprofit organizations, philanthropic organizations, and community-based and faith-based organizations) in developing and implementing the Consolidated Plan.

The City encourages, in conjunction with consultation with the Virginia Housing Development Authority, the participation of residents of the public and assisted housing developments (including any resident advisory boards, resident councils, and resident management corporations) in the process of developing and implementing the Consolidated Plan, along with other low-income residents of targeted revitalization areas in which the developments are located. The City will try to provide information to the Virginia Housing Development Authority about Consolidated Plan activities related to its developments and surrounding communities so that it can make this information available at their annual public outreach efforts required for their Public Housing Authority Plan.

### Non-English Speakers

The City has used United States Census Bureau American Community Survey 2021 5-year estimates with Code C16001 “Language Spoken at Home for the Population 5 Years and Over” on a census tract level to assess locations within the City where there may be a significant number of non-English speaking residents. To encourage participation from census tracts where a substantial number of non-English speaking residents can be reasonably expected to participate, the City will undertake the following initiatives when holding a public hearing at those census tracts:

- Hire an interpreter specializing in the most frequently used language for the tract, excluding English, to translate spoken word; and
- Hire a translator specializing in the tract's most frequently used language, excluding English, to translate pertinent documents before the public hearing.

### Persons with Disabilities

To encourage the participation of persons with disabilities, the City may include the following language in all its public hearing notices published in the Winchester Star or another newspaper of general circulation:

The City of Winchester will make reasonable accommodations and services necessary for sensory-impaired and disabled citizens at the public hearing. Additionally, translation services may be offered upon request and availability. Persons requiring such accommodation/services should contact the City at least five (5) working days before the meeting.

The City will conduct all public hearings in handicapped-accessible locations when available. If requested, the City will mail copies of public outreach notices to homebound persons who request such accommodation no less than five (5) working days before the public hearing.

### Low- and Moderate-Income Persons

The City may conduct at least one (1) public hearing in a census tract that contains at least fifty-one percent (51%) low- and moderate-income residents, based on current HUD or U.S. Census data, during the development of the Consolidated Plan, and the Annual Action Plan.

### Public Notices

Public review/comment periods held in developing, revising, amending, adopting, and implementing the documents covered by this Plan will be advertised in the Winchester Star or another newspaper of general circulation, when feasible. Public hearings may be advertised in newspapers of general circulation or through other means as determined by the Lead Agency.

### Public Hearings

Public hearings are scheduled at times and locations convenient for potential and actual beneficiaries, with accommodation for persons with disabilities and non-English-speaking residents per this Plan.

### Technical Assistance

Staff are available to assist organizations and other eligible individuals interested in submitting proposals to obtain funding through the City's entitlement programs. Potential applicants must contact the Lead Agency for technical assistance before initiating a funding request application.

### Contemporaneous Processes

A HUD-required document (e.g., the Consolidated Plan) may be approved concurrently with other HUD documents' approval procedures.

### Exceptions

The City may seek relief from the HUD Field Office who may grant the City an exception from the submission deadline for plans and reports and from a requirement in the implementation guidelines for good cause, as determined by the field office and reported in writing to HUD Headquarters, unless the requirement is required by statute or regulation.

## CITIZEN PARTICIPATION PLAN

The Citizen Participation Plan sets forth the policies and procedures for citizen participation throughout the Consolidated Plan's lifecycle. Consolidated Plans with substantial citizen input reflect the community's desires by first hearing the interests of all stakeholders, taking those voices and refining them until there is unanimous agreement.

### Amendments to the Approved Citizen Participation Plan

The City will adhere to the following procedure when proposing a substantial amendment(s) to the Citizen Participation Plan. Citizen Participation Plan non-substantial amendment(s) will be approved by the lead agency in an administrative capacity without citizen participation and may be submitted to HUD.

### Draft Amended Plan Review

The amended draft Plan will be available for public review fifteen (15) days before City of Winchester Common Council, or one of its boards or committees, considers and adopts it. Copies of the draft amended Plan may be available on the City of Winchester's official website and upon request.

### Comments Received on Draft Amended Plan

The Lead Agency will accept written comments during the fifteen (15) day public review period.

### City of Winchester Common Council Action

Following the fifteen (15) day public review period, the Plan will be presented to the City of Winchester Common Council, or one of its boards or committees, for consideration and formal action.

### Submission to HUD

A copy of the Amended Citizen Participation Plan will be submitted to HUD, including a summary of all written comments received during the minimum fifteen (15) day public review and comment period. Therefore, a summary of any comments or views not accepted and the reasons shall also be supplied to HUD.

### Plan Access

The approved amended Citizen Participation Plan may be posted on the City of Winchester website. Hard copies can be requested by contacting the Lead Agency. Physical documents may be kept on file at locations identified in Appendix D of this Plan.

## THE CONSOLIDATED PLAN (CP)

The Consolidated Plan is a five (5) year plan designed to help states and local jurisdictions to assess their affordable housing and community development needs and market conditions, and to make data-driven, place-based investment decisions. The Consolidated Planning process serves as the framework for a community-wide dialogue to identify housing and community development priorities that align and focus funding from HUD's formula block grant programs.

### Plan Development

The City will follow the process and procedures described below in developing its Consolidated Plan (CP).

#### Consultations and Citizen Outreach

When preparing the CP, the City may consult with other public and private agencies that provide assisted housing, health services, and social services (including those focusing on services to children, elderly persons, persons with disabilities, persons with HIV/AIDS and their families, homeless persons), community-based and regionally-based organizations that represent protected class members, and organizations that enforce fair housing laws, broadband internet service providers, organizations engaged in narrowing the digital divide, agencies whose primary responsibilities include the management of flood prone areas, public land or water resources, and emergency management agencies.

When preparing the portions of the CP describing the City's homeless strategy and the resources available to address the needs of homeless persons (particularly chronically homeless individuals and families, families with children, veterans and their families, and unaccompanied youth) and persons at risk of homelessness, the City may consult with the Continuum of Care that serves the City's geographic area; public and private agencies that address housing, health, social service, victim services, employment, or education needs of low-income individuals and families; homeless individuals and families, including homeless veterans; youth; and/or other persons with special needs; Publicly funded institutions and systems of care that may discharge persons into homelessness (such as health-care facilities, mental health facilities, foster care and other youth facilities, and corrections programs and institutions); and business and civic leaders.

When preparing the portion of its CP concerning lead-based paint hazards, City may consult with state or local health and child welfare agencies and examine existing data related to lead-based paint hazards and poisonings, including health department data on the addresses of housing units in which children have been identified as lead poisoned.

When preparing the description of priority non-housing community development needs, the City may notify adjacent units of general local government, to the extent practicable. The non-housing community development plan may be submitted to the Virginia Department of Housing and Community Development or other state designee.

The City may consult with adjacent units of general local government and local and regional government agencies, including those with metropolitan-wide planning and transportation responsibilities, particularly for problems and solutions beyond a single jurisdiction.

#### Public Hearings

The City may conduct at least two (2) public hearings on the development of the CP. The first public hearing may be conducted before the draft CP is published for public comment,

during which the hearings may address housing and community development needs, development of proposed activities, the amount of assistance the City expects to receive (including grant funds and program income), the range of activities that may be undertaken, including the estimated amount that may benefit persons of low- and moderate-income residents, and a review of program performance. The second public hearing may be conducted during or after the thirty (30) day public comment period.

#### Public Display and Comment Period

The draft CP may be placed on display for no less than thirty (30) days to receive comments from community residents. The public notice will be published in the Winchester Star or another newspaper of general circulation. The summary in the public notice may describe the content and purpose of the CP and the location(s) where copies of the entire proposed document may be examined. In addition, the City may make available a reasonable number of free copies of the draft document to residents and groups that request them.

#### Comments Received on the Draft Consolidated Plan

The Lead Agency may accept written comments during the thirty (30) day public display and comment period. The City may consider any comments or views of City residents received in writing or orally at the public hearings in preparing the final CP. A summary of these comments or views, any comments or views not accepted, and the reasons why, may be attached to the final CP for submission to HUD.

#### City of Winchester Common Council Action

Following the thirty (30) day public display and comment period, or on the thirtieth (30<sup>th</sup>) day, the CP may be presented to the City of Winchester Common Council, or one of its boards or committees, for consideration and formal action.

#### Submission to HUD

Per 24 CFR 91.15(a) The CP may be submitted to HUD no less than forty-five (45) days before the City's five-year program cycle starts. HUD will not accept a submission earlier than November fifteenth (15) or later than August sixteenth (16) of the federal fiscal year for which the grant funds are appropriate.

#### Substantial Amendment(s) to the Consolidated Plan

The City will adhere to the following procedure when proposing a substantial amendment(s) to the Consolidated Plan. The Lead Agency will approve the non-substantial amendment(s) administratively without citizen participation and submit them to HUD.

#### Public Display and Comment Period

The draft of the substantially amended CP may be displayed for no less than thirty (30) days to receive comments from community residents. The public notice may include a summary of the revisions and location(s) where copies of the proposed document may be examined. In addition, the City may make available a reasonable number of free copies of the draft document to residents and groups that request them.

#### Comments Received on the Draft Revised Consolidated Plan

Written comments may be accepted by the Lead Agency or a designee during the thirty (30) day public display and comment period. The City may consider any comments or views of community residents received in writing, or orally at public hearings, if any, in preparing the

substantial amendment of the CP. A summary of these comments or views, as well as any comments or views not accepted and the reasons why, may be attached to the substantial amendment of the CP.

#### City of Winchester Common Council Action

After the thirty (30) day period for public display and comments, or on the thirtieth (30th) day, the substantially amended CP will be automatically approved unless the Common Council of the City of Winchester passes a resolution to deny automatic approval.

#### Submission to HUD

The substantially amended CP may be submitted to HUD following action by the City of Winchester Common Council, or one of its Boards or Committees.

#### Plan Access

The substantially amended CP may be posted on the City of Winchester's official website. Hard copies can be made available to those requesting the substantially amended CP by contacting the Lead Agency. Physical documents may be kept on file at locations identified in Appendix D of this Plan.

## ANNUAL ACTION PLAN (AAP)

The Annual Action Plan (AAP) is a document that provides a concise summary of the actions, activities, and the specific federal and non-federal resources that will be used each year to address the priority needs and specific goals identified by the Consolidated Plan.

### Plan Development

The City will follow the process and procedures described below in developing its AAP.

#### Public Hearings

The City may conduct at least two (2) public hearings in developing the AAP. The first public hearing may be conducted before the draft AAP is published for public comment, during which the hearings may address housing and community development needs, development of proposed activities, the amount of assistance the City expects to receive (including grant funds and program income), the range of activities that may be undertaken, including the estimated amount that may benefit persons of low- and moderate-income residents, and a review of program performance. The second public hearing may be conducted during or after the thirty (30) day public comment period.

#### Public Display and Comment Period

The draft AAP may be displayed for no less than thirty (30) days to receive comments from community residents. The public notice may be published in the Winchester Star or another newspaper of general circulation. The summary in the public notice may describe the content and purpose of the AAP and the location(s) where copies of the entire proposed document may be examined. In addition, the City may make available a reasonable number of free copies of the draft document to residents and groups that request them.

#### Comments Received on the Draft Annual Action Plan

The Lead Agency may accept written comments during the thirty (30) day public display and comment period. The City may consider any comments or views of City residents received in writing or orally at the public hearings in preparing the final AAP. A summary of these comments or views, any comments or views not accepted, and the reasons why, may be attached to the final CP for submission to HUD.

#### City of Winchester Common Council Action

Following the thirty (30) day public display and comment period, or on the thirtieth (30<sup>th</sup>) day, the AAP may be presented to the City of Winchester Common Council, or one of its Boards or Committees, for consideration and formal action.

#### Submission to HUD

The AAP may be submitted to HUD no less than forty-five (45) days before the City's five-year program cycle starts. HUD will not accept a submission earlier than November fifteenth (15) or later than August sixteenth (16) of the federal fiscal year for which the grant funds are appropriated.



### Substantial Amendment(s) to the Annual Action Plan

The City will adhere to the following procedure when proposing substantial amendments to the Annual Action Plan. Annual Action Plan non-substantial amendment(s) will be approved on an administrative capacity by the Lead Agency without citizen participation and submitted to HUD.

#### Public Display and Comment Period

The draft of the substantially amended AAP may be displayed for no less than thirty (30) days to receive comments from community residents. The public notice may include a summary of the revisions and location(s) where copies of the proposed document may be examined. In addition, the City may make available a reasonable number of free copies of the draft document to residents and groups that request them.

#### Comments Received on the Draft Revised Annual Action Plan

Written comments may be accepted by the Lead Agency or a designee during the thirty (30) day public display and comment period. The City may consider any comments or views of community residents received in writing or orally at public hearings, if any, in preparing the substantial amendment of the AAP. A summary of these comments or views, any comments or views not accepted, and the reasons why, may be attached to the substantial amendment of the AAP.

#### City of Winchester Common Council Action

After the thirty (30) day period for public display and comments, or on the thirtieth (30th) day, the substantially amended AAP will be automatically approved unless the Common Council of the City of Winchester passes a resolution to deny automatic approval.

#### Submission to HUD

The substantially amended AAP may be submitted to HUD following action by the City of Winchester Common Council, or one of its Boards or Committees.

### Plan Access

The substantially amended AAP may be posted on the City of Winchester's official website. Hard copies can be requested by contacting the Lead Agency. Physical documents may be kept on file at locations identified in Appendix D of this Plan.



## CONSOLIDATED ANNUAL PERFORMANCE & EVALUATIONS REPORT (CAPER)

Consolidated Annual Performance and Evaluation Report (CAPER is a report the City composes and submits to HUD on the accomplishments and progress made toward the Consolidated Plan goals

### Report Development

The City will follow the following procedure in drafting and adopting its Consolidated Annual Performance and Evaluation Report (CAPER).

### Report Considerations

Suppose the City of Winchester has an approved consolidated plan. In that case, it may annually review and report, in a form prescribed by HUD, on the progress of its strategic and action plans.

### Public Display and Comment Period

The draft CAPER may be displayed for no less than fifteen (15) days to receive comments from community residents. The public notice may be published in the Winchester Star or another newspaper of general circulation. The summary in the public notice may describe the content and purpose of the CAPER and the location(s) where copies of the entire proposed document may be examined. In addition, the City may make available a reasonable number of free copies of the draft document to residents and groups that request them.

### Comments Received on the Draft CAPER

The Lead Agency may accept written comments during the fifteen (15) day public display and comment period. The City may consider any comments or views of City residents received in writing in preparing the final CAPER. A summary of these comments or views may be attached to the final CAPER for submission to HUD.

### Submission to HUD

Per 24 CFR 91.520, the CAPER may be submitted to HUD within ninety (90) days after the close of the City's program year.

## SECTION 108 LOAN GUARANTEES

### Development of Section 108 Loan Guarantee Application

Applications for assistance filed by the City for Section 108 Loan Guarantee assistance authorized under HUD regulation 24 CFR Part 570, Subpart M, are subject to all provisions within this Plan. Such applications for Section 108 assistance may be included as part of the Consolidated Planning process or undertaken separately anytime during the City's program year.

The City may provide its citizens with timely notice of local meetings and reasonable and timely access to local meetings, information, and records relating to the City's proposed and actual use of guaranteed loan funds, including, but not limited to:

- (A) The amount of guaranteed loan funds expected to be made available for the coming year, including program income anticipated to be generated by the activities conducted with guaranteed loan funds.
- (B) The range of activities that may be undertaken with guaranteed loan funds.
- (C) The estimated amount of guaranteed loan funds (including program income derived therefrom) proposed to be used for activities that will benefit low- and moderate-income persons.
- (D) The proposed activities likely to result in displacement and the public entity's plans, consistent with the policies developed under [§ 570.606](#) for minimizing displacement of persons as a result of its proposed activities.

### Public Display and Comment Period

The City may publish its proposed Section 108 loan application for review and comment. The public notice will include a summary describing the application's contents and purpose and list the location(s) where the Section 108 documents may be examined. An application for Section 108 Loan Guarantee funding will be made available for public review thirty (30) days before consideration and submission to HUD. It may be done concurrently with the public review and comment process for the Consolidated Plan.

### Comments Received on the Proposed Section 108 Application

The Lead Agency will accept written comments during the thirty (30) day public display and comment period. The City will consider any comments or views of City residents received in writing when preparing the final application. A summary of these comments or views, any comments or views not accepted, and the reasons why will be attached to the final application for submission to HUD.

### Submission to HUD

The Section 108 Loan Application will be submitted to HUD.

## RESIDENTIAL ANTIDISPLACEMENT AND RELOCATION ASSISTANCE PLAN

Although the City does not anticipate any residential displacement to occur shortly, it must describe its plans to minimize the displacement of persons and assist any persons displaced. When displacement is unavoidable on a temporary or permanent basis, the City will comply with the federal Uniform Relocation Act. Should displacement of residents be necessary because of the use of funds covered by this Plan, the City shall compensate displaced residents per HUD Handbook No. 1378, Tenant Assistance, Relocation and Real Property Acquisition. Please see Appendix B for the guide form.

## COMPLAINTS

Citizens may register complaints regarding any aspect of the CDBG program by contacting the Lead Agency. All written complaints received may be addressed in writing within fifteen (15) working days of the receipt of the complaint, where practicable. Objections shall include identifying requirements not met and available facts and data.

## IN THE EVENT OF AN EMERGENCY

In the event of a local, state or federally declared disaster or emergency where public places may be closed to the public or in-person participation may not be feasible or large gatherings may be considered a public health risk (such as the Covid-19 pandemic), the City of Winchester may opt to conduct public hearings and meetings virtually, via phone-in set up, conference call, or live web-streaming with the ability to ask questions and provide comment in real time. Accommodations will be made for persons with disabilities and non-English speaking persons upon request, such as sign language or language interpretation services.

Documents for public review may be posted on the City of Winchester's official website. Copies of the document may be mailed or e-mailed upon request. Furthermore, an expedited display period for the Consolidated and Annual Action Plan and substantial amendments to these documents can be undertaken. The public display period will be for no less than five (5) days. For moving funding quickly into use, emergency funds will only be subject to one (1) shortened public display period and will not require an RFP process.

## APPENDIX A: DEFINITIONS

*Annual Action Plan (AAP)* – A document which provides a concise summary of the actions, activities, and the specific federal and non-federal resources that will be used each year to address the priority needs and specific goals identified by the Consolidated Plan.

*Community Development Block Grant (CDBG) funds* - means Community Development Block Grant funds, including funds received in the form of grants under 24 CFR Part 570 Subpart D, F, and G, funds awarded under section 108(q) of the Housing and Community Development Act of 1974, loans guaranteed under 24 CFR Part 570 Subpart M, urban renewal surplus grant funds, and program income as defined in 24 CFR Part 570 Subpart J.

*Consolidated Annual Performance and Evaluation Report (CAPER)* – A report the City composes and submits to HUD on the accomplishments and progress made toward Consolidated Plan goals.

*Consolidated Plan (CP)* – a five (5) year plan designed to help states and local jurisdictions to assess their affordable housing and community development needs and market conditions, and to make data-driven, place-based investment decisions. The Consolidated Planning process serves as the framework for a community-wide dialogue to identify housing and community development priorities that align and focus funding from HUD's formula block grant programs.

*Home Investment Partnerships (HOME) funds* – Means funds made available under 24 CFR Part 92 through allocations and reallocations, plus program income defined in 24 CFR 92.2.

*Interpreter* – A person (or machine) who renders a message spoken or signed in one language into a second language. This person may be certified as competent by a professional organization or government entity through rigorous testing based on appropriate and consistent criteria. This person may abide by a code of professional ethics.

*Lead Agency* – The City of Winchester Manager's Office or designee(s) responsible for administering HUD programs.

*Limited English Proficiency* – Individuals who do not speak English as their primary language and have limited ability to read, talk, write, or understand English (LEP). These individuals may receive language assistance concerning a particular service, benefit, or encounter.  
Note: The primary method for counting LEP individuals in the City of Winchester's census tracts is using Census Bureau data labeled "Speak English less than very well."

*Low- and Moderate- Income Neighborhoods* – Geographic area within the City's census tracts delineated by the Lead Agency with fifty-one percent (51%) or more of its population having income less than or equal to eighty percent (80) of the area median income AMI).  
Note: Federal data and/or conducting local income surveys may assist in determining qualified neighborhoods.

*Non-English Speaking Residents* –LEP individuals that occupy a domicile within the City of Winchester's census tracts.

*Non-Substantial Amendment(s), Annual Action Plan* – Per [24 CFR 91.505\(a\)](#) the City of Winchester will amend its approved plan whenever it makes one of the following decisions:

- (i) Changes in its allocation priorities or the method of distribution of funds.
- (ii) Carries out an activity, using funds from any program covered by the consolidated plan (including program income, reimbursements, repayment, recaptures, or reallocations from HUD), not previously described in the action plan.
- (iii) Changes the purpose, scope, location, or beneficiaries of an activity.

*Non-Substantial Amendment(s), Consolidated Plan* – Per [24 CFR 91.505\(a\)](#), the City of Winchester will amend its approved plan whenever it makes one of the following decisions:

- (i) Changes in its allocation priorities or the method of distribution of funds.
- (ii) Carries out an activity, using funds from any program covered by the consolidated plan (including program income, reimbursements, repayment, recaptures, or reallocations from HUD), not previously described in the action plan.
- (iii) Changes the purpose, scope, location, or beneficiaries of an activity.

*Non-Substantial Amendment(s), Citizen Participation Plan* – Amendment(s) undertaken by the City of Winchester that do not meet the Citizen Participation Plan Substantial Amendment(s) definition.

*Public Hearing* – An official meeting involving the Lead Agency where individuals residing within the City of Winchester census tract(s) hear about HUD-related items and are eligible to give their opinions. Public hearings may be conducted through:

- (i) The exclusive use of technology with electrical, digital, magnetic, wireless, optical, electromagnetic, or similar capabilities to communicate information.
- (ii) In-person interactions.
- (iii) A meeting that uses electrical, digital, magnetic, wireless, optical, electromagnetic, or similar capabilities to communicate information and in-person interactions.

*Significant Number, non-English speaking residents* – Of a noticeably or measurably large amount of non-English speaking residents with a numerical value of not less than seventy-five percent (75%).

*Substantial Amendment(s), Annual Action Plan* – Per [24 CFR 91.105\(c\)\(1\)](#) changes in the use of CDBG funds from one eligible activity to another.

*Substantial Amendment(s), Consolidated Plan* – Per [24 CFR 91.105\(c\)\(1\)](#) changes in the use of CDBG funds from one eligible activity to another.

*Substantial Amendment(s), Citizen Participation* – Amendment undertaken by the City of Winchester to comply with Housing and Urban Development regulations that materially alter the contents of the Citizen Participation Plan as determined by the Lead Agency.

*Translator* – A person (or machine) who translates written texts, they may do so professionally.

## APPENDIX B: GUIDEFORM RESIDENTIAL ANTIDISPLACEMENT AND RELOCATION ASSISTANCE PLAN

1378 CHG-11  
Appendix 34

This Residential Antidisplacement and Relocation Assistance Plan (RARAP) is prepared by the City of Winchester following the Housing and Community Development Act of 1974, as amended, and HUD regulations at 24 CFR 42.325. It applies to our CDBG, UDAG, and/or HOME-assisted projects.

### Minimize Displacement

Consistent with the goals and objectives of activities assisted under the Act, the City of Winchester will take the following steps to minimize the direct and indirect displacement of persons from their homes:

- ❑ When feasible, evaluate housing codes, rehabilitation standards, and code enforcement in reinvestment areas to prevent undue financial burdens on established owners and tenants.
- ❑ When feasible, stage rehabilitation of apartment units to allow tenants to remain in the building/complex during and after the rehabilitation, working with empty units first.
- ❑ Where feasible, give priority to rehabilitation of housing, as opposed to demolition, to avoid displacement.
- ❑ If feasible, demolish or convert only dwelling units that are not occupied or vacant occupiable dwelling units (especially those units which are “lower-income dwelling units” (as defined in 24 CFR 42.305)) or structures that have not been used for residential purposes.
- ❑ Target only those properties deemed essential to the need or success of the project.

### Relocation Assistance to Displaced Persons

The City of Winchester will provide relocation assistance for lower-income tenants who, in connection with an activity assisted under the CDBG and HOME Programs, move permanently or move personal property from real property as a direct result of the demolition of any dwelling unit or the conversion of a lower-income dwelling unit in accordance with the requirements of 24 CFR 42.350. A displaced person who is not a lower-income tenant, will be provided relocation assistance in accordance with the Uniform Relocation Assistance and Real Property Acquisition Policies Act of 1970, as amended, and implementing regulations at 49 CFR Part 24.

### One-for-One Replacement of Lower-Income Dwelling Units

The City of Winchester will replace all occupied and vacant occupiable lower-income dwelling units demolished or converted to a use other than lower-income housing in connection with a project assisted with funds provided under the CDBG and HOME Programs in accordance with 24 CFR 42.375.

Before entering a contract committing the City of Winchester to provide funds for a project that



will directly result in demolition or conversion of lower-income dwelling units, the City of Winchester will make public by advertising a publication in a newspaper of general circulation and submit to the HUD Field Office the following information in writing: *NOTE: See guidance in Handbook 1378, paragraph 7-5.*

1. A description of the proposed assisted project;
2. The address, number of bedrooms, and location on a map of lower-income dwelling units that will be demolished or converted to a use other than as lower-income dwelling units because of an assisted project;
3. A schedule for the commencement and completion of the demolition or conversion;
4. To the extent known, the address, number of lower-income dwelling units by size (number of bedrooms) and location on a map of the replacement lower-income housing that has been or will be provided. *NOTE: See also 24 CFR 42.375(d).*
5. The source of funding and a schedule for the provision of the replacement dwelling units;
6. The basis for concluding that each replacement dwelling unit is designated to remain a lower-income dwelling unit for at least 10 years from the date of initial occupancy; and
7. Information demonstrating that any proposed replacement of lower-income dwelling units with smaller dwelling units (e.g., a 2-bedroom unit with two 1- bedroom units), or any proposed replacement of efficiency or single-room occupancy (SRO) units with units of a different size, is appropriate and consistent with the housing needs and priorities identified in the HUD-approved Consolidated Plan and 24 CFR 42.375(b).

To the extent that the specific location of the replacement dwelling units and other data in items 4 through 7 are not available at the time of the general submission, the City of Winchester will identify the general location of such dwelling units on a map and complete the disclosure and submission requirements as soon as the specific data is available.

#### Replacement not Required Based on Unit Availability

Under 24 CFR 42.375(d), the City of Winchester may submit a request to HUD (or to the State, if funded by the State) for a determination that the one-for-one replacement requirement does not apply based on objective data that there is an adequate supply of vacant lower- income dwelling units in standard condition available on a non-discriminatory basis within the area.

#### Contacts

The Lead Agency is responsible for tracking the replacement of lower-income dwelling units and ensuring they are provided within the required period. The Lead Agency is also responsible for providing relocation payments and assistance to any lower-income person displaced by demolishing or converting lower-income dwelling units to another use.

## **APPENDIX C: LIMITED ENGLISH PROFICIENCY CENSUS TRACTS**

## APPENDIX D: POTENTIAL HUD DOCUMENTS DISBURSEMENT SITES & MAP

City of Winchester & Frederick County	
City of Winchester City Hall 15 North Cameron Street Winchester, VA 22601	Handley Regional Library 100 West Piccadilly Street Winchester, VA 22601
Clarke County	
Berryville-Clarke County Government Center 101 Chalmers Ct., Suite B Berryville, VA 22611	Clarke County Library 101 Chalmers Court, Suite C Berryville, VA 22611
Shenandoah County	
Shenandoah County Community Development 600 North Main Street Suite #107 Woodstock, VA 22664	Shenandoah County Library 514 Stoney Creek Blvd Edinburg, VA 22824
Warren County	
Northern Shenandoah Valley Regional Commission 400-E Kendrick Lane Front Royal, VA 22630	Samuels Public Library 330 East Criser Road Front Royal, VA 22630
Page County	
Page County Government Offices 103 South Court Street Luray, VA 22835	Page Public Library 100 Zerkel Street Luray, VA 22835



This map displays the 2020 Census Tract Reference Map for Winchester City, Virginia. The city's jurisdiction is highlighted in orange, with individual census tracts labeled in red: 2.01, 2.02, 3.01, and 3.02. The map includes major roads such as US-50 and US-17, and a green hatched area labeled 'Col Univ'. The map is titled '2020 CENSUS - CENSUS TRACT REFERENCE MAP - WINCHESTER CITY, VA' at the top.

Legend		Legend	
<u>SYMBOL DESCRIPTION</u>	<u>SYMBOL</u>	<u>SYMBOL DESCRIPTION</u>	<u>SYMBOL</u>
International	☆☆☆☆☆	INCORPORATED PLACE <sup>1,2</sup>	
Federal American Indian Reservation	CANADA	Census Designated Place (CDP) <sup>2</sup>	
Off-Reservation Trust Land	L'ANSE RESVN 1880	Census Tract <sup>3</sup>	
State American Indian Reservation	T1880		
Alaska Native Regional Corporation	Tama Resvn 9400		
State (or statistically equivalent entity)	NANA ANRC 52120		
County (or statistically equivalent entity)	NEW YORK 36		
Minor Civil Division (MCD) <sup>3</sup>	ERIE 029		
Census County Division (CCD), Census Subarea (CSA), or Unincorporated Territory (UT)	Bristol town 07485		
Consolidated City	Hanna CCD 91650		
	MILFORD 47500		

<b>SYMBOL DESCRIPTION</b>	<b>SYMBOL</b>	<b>LABEL STYLE</b>	<b>SYMBOL DESCRIPTION</b>	<b>SYMBOL</b>	<b>LABEL STYLE</b>
International	☆☆☆☆☆	CANADA	Incorporated Place <sup>1,2</sup>		Davis 18100
Federal American Indian Reservation		LANSSE RESVN 1880	Census Designated Place (CDP) <sup>3</sup>		Incline Village 35100
Off-Reservation Trust Land		T1880	Census Tract <sup>3</sup>		
State American Indian Reservation		Tama Resvn 9400			
Alaska Native Regional Corporation	V V A V A V	NANA ANCRSC S2120	<b>DESCRIPTION</b>	<b>SYMBOL</b>	<b>SYMBOL</b>
State (or statistically equivalent entity)		New YORK 36	Water Body		
County (or statistically equivalent entity)		ERIC 029	College or University		
Municipal Civil Division (MCD) <sup>1</sup>	ooooo	Bristol town 07485	Military		
Census County Division (CCD), Census Subarea (CSA), or Ungoverned Territory (UT)	ooooo	Hanna CCD 91650	Prison or Juvenile Detention Center		GWD Trl. Station; Along Waterway or Ferry
			National or State Park, Forest, or Recreation Area		Nonvisible Boundary or Feature Not Elsewhere Classified
Consolidated City	oooooooo	MILFORD 47500	Outside Subject Area		Inset Area

Where international, state, county, and/or MCD/CCD boundaries coincide, the map shows the boundary symbol for only the highest-ranking of these boundaries.

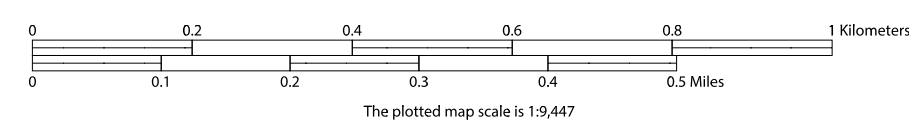
Geographic area names are followed by either their FIPS or census code.

1 A "\*" following an MCD name denotes a false MCD. A "\*" following a place name indicates that a false MCD exists with the same name and FIPS code as the place; the false MCD label is not shown.

2 Place label color corresponds to the place fill color.

3 Census tracts are identified by an up to four digit integer number and may have an optional two-digit suffix; for example 23 or 1457.02. The census tract codes consist of six digits with an implied decimal between the fourth and fifth digit corresponding to the basic census tract number, but with leading zeros, and trailing zeros for census tracts without a suffix. The tract numbers above would have been due to space limitations, some road names, along with other feature and geography names on the map, may not be shown.

Page 21 of 33



2020 CENSUS TRACT REF MAP (PARENT)

Projection: Albers Equal Area Conic  
Datum: NAD 83  
Spheroid: GRS 80  
1st Standard Parallel: 37 01 51  
2nd Standard Parallel: 38 58 44  
Central Meridian: -79 25 16  
Latitude of Projection's Origin: 36 32 38  
False Easting: 0  
False Northing: 0

U.S. DEPARTMENT OF COMMERCE U.S. Census Bureau

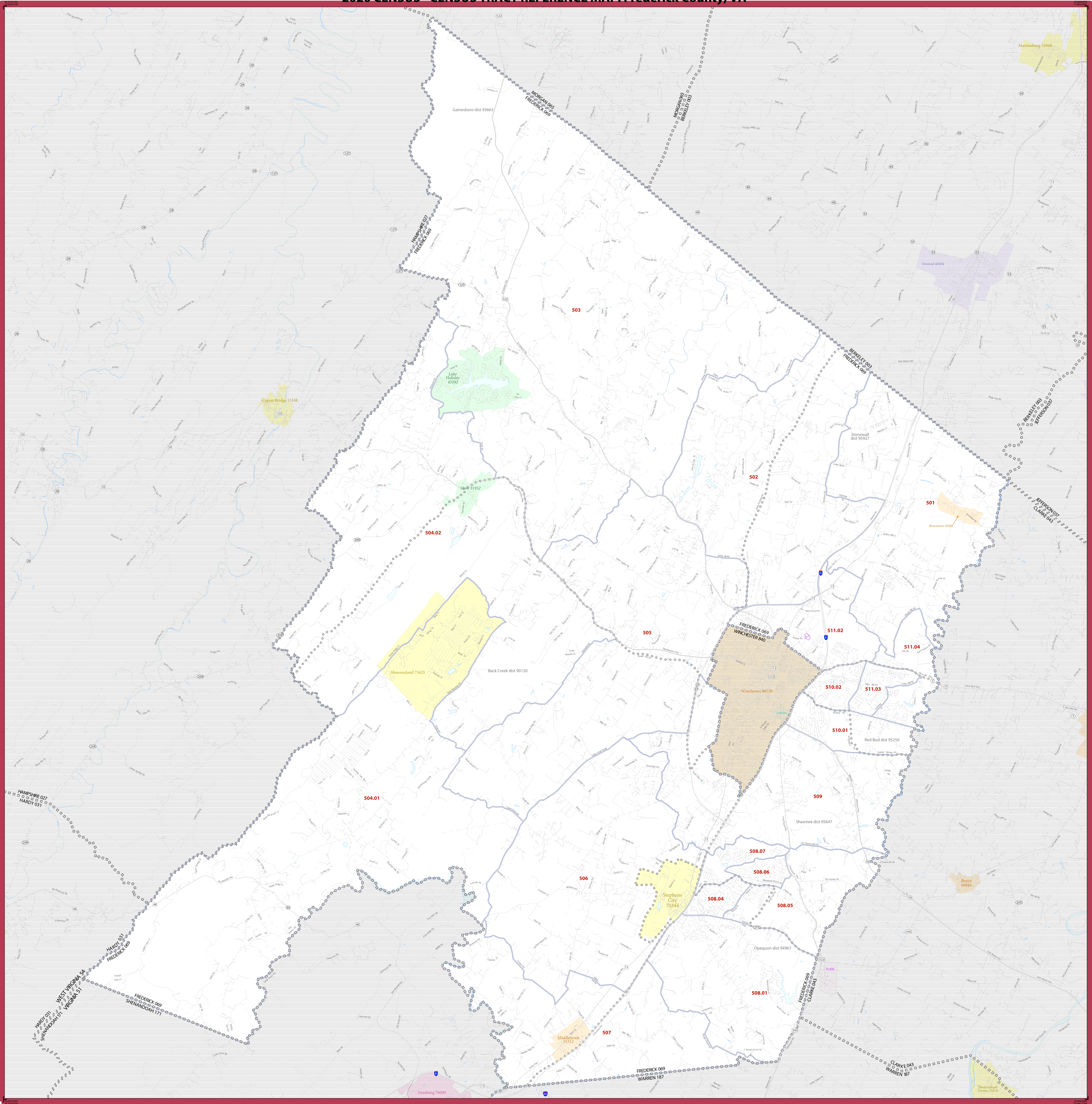


## ACS 2021 5-year Estimate (Code C16001) "Language Spoken at Home for the Population 5 Years and Over"

City of Winchester, Virginia	Census Tract 1.01	Census Tract 1.02	Census Tract 2.01	Census Tract 2.02	Census Tract 3.01	Census Tract 3.02
Speak only English	71.90%	77.77%	94.54%	84.03%	79.85%	79.81%
Spanish:	27.82%	21.63%	3.05%	9.98%	17.35%	16.63%
Speak English "very well"	13.13%	14.93%	2.00%	7.29%	6.27%	6.72%
Speak English less than "very well"	14.69%	6.70%	1.04%	2.69%	11.08%	9.92%
French, Haitian, or Cajun:	0.00%	0.00%	0.00%	0.00%	0.90%	1.67%
Speak English "very well"	0.00%	0.00%	0.00%	0.00%	0.90%	0.31%
Speak English less than "very well"	0.00%	0.00%	0.00%	0.00%	0.00%	1.37%
German or other West Germanic languages:	0.00%	0.00%	0.73%	0.00%	0.44%	0.00%
Speak English "very well"	0.00%	0.00%	0.73%	0.00%	0.36%	0.00%
Speak English less than "very well"	0.00%	0.00%	0.00%	0.00%	0.08%	0.00%
Russian, Polish, or other Slavic languages:	0.28%	0.60%	0.00%	1.03%	0.11%	0.56%
Speak English "very well"	0.28%	0.00%	0.00%	0.00%	0.11%	0.25%
Speak English less than "very well"	0.00%	0.60%	0.00%	1.03%	0.00%	0.31%
Other Indo-European languages:	0.00%	0.00%	0.00%	2.78%	0.11%	0.66%
Speak English "very well"	0.00%	0.00%	0.00%	2.78%	0.11%	0.00%
Speak English less than "very well"	0.00%	0.00%	0.00%	0.00%	0.00%	0.66%
Korean:	0.00%	0.00%	0.00%	0.04%	0.00%	0.00%
Speak English "very well"	0.00%	0.00%	0.00%	0.00%	0.00%	0.00%
Speak English less than "very well"	0.00%	0.00%	0.00%	0.04%	0.00%	0.00%
Chinese (incl. Mandarin, Cantonese):	0.00%	0.00%	0.73%	0.00%	0.00%	0.00%
Speak English "very well"	0.00%	0.00%	0.73%	0.00%	0.00%	0.00%
Speak English less than "very well"	0.00%	0.00%	0.00%	0.00%	0.00%	0.00%
Vietnamese:	0.00%	0.00%	0.00%	1.41%	0.00%	0.00%
Speak English "very well"	0.00%	0.00%	0.00%	0.60%	0.00%	0.00%
Speak English less than "very well"	0.00%	0.00%	0.00%	0.81%	0.00%	0.00%
Tagalog (incl. Filipino):	0.00%	0.00%	0.00%	0.00%	0.10%	0.66%
Speak English "very well"	0.00%	0.00%	0.00%	0.00%	0.10%	0.66%
Speak English less than "very well"	0.00%	0.00%	0.00%	0.00%	0.00%	0.00%
Other Asian and Pacific Island languages:	0.00%	0.00%	0.00%	0.74%	0.06%	0.00%
Speak English "very well"	0.00%	0.00%	0.00%	0.32%	0.06%	0.00%
Speak English less than "very well"	0.00%	0.00%	0.00%	0.42%	0.00%	0.00%
Arabic:	0.00%	0.00%	0.00%	0.00%	0.11%	0.00%
Speak English "very well"	0.00%	0.00%	0.00%	0.00%	0.00%	0.00%
Speak English less than "very well"	0.00%	0.00%	0.00%	0.00%	0.11%	0.00%
Other and unspecified languages:	0.00%	0.00%	0.96%	0.00%	0.97%	0.00%
Speak English "very well"	0.00%	0.00%	0.96%	0.00%	0.00%	0.00%
Speak English less than "very well"	0.00%	0.00%	0.00%	0.00%	0.97%	0.00%
<b>Total:</b>	<b>100%</b>	<b>100%</b>	<b>100%</b>	<b>100%</b>	<b>100%</b>	<b>100%</b>



2020 CENSUS - CENSUS TRACT REFERENCE MAP: Frederick County, VA



SYMBOL DESCRIPTION	SYMBOL	LABEL STYLE
International	☆☆☆☆	CANADA
Federal American Indian Reservation	■■■■■■■■■■	L'ANSE RESVN 1880
Off-Reservation Trust Land	■■■■■■■■■■	TI1880
State American Indian Reservation	■■■■■■■■■■	Tama Resvn 9400
Alaska Native Regional Corporation	▼▼▼▼▼▼	NANA ANRC 52120
State (or statistically equivalent entity)		NEW YORK 36
County (or statistically equivalent entity)		ERIE 029
Minor Civil Division (MCD) <sup>1</sup>	ooooo	Bristol town 07485
Census County Division (CCD), Census Subarea (CSA), or Unincorporated Territory (UT)	ooooo	Hanna CCD 91650
Consolidated City	ooooo	MILLFORD 47500

SYMBOL DESCRIPTION	SYMBOL	LABEL STYLE
Incorporated Place <sup>1,2</sup>	■■■■■■■■■■	Davis 18100
Census Designated Place (CDP) <sup>2</sup>	■■■■■■■■■■	Incline Village 35100
Census Tract <sup>3</sup>	■■■■■■■■■■	33.07

DESCRIPTION	SYMBOL
Water Body	■ Pleasant Lake
College or University	■ Calvary
Minor Civil Division (MCD) <sup>1</sup>	■ Pinedale
Prison or Juvenile Detention Center	■ Pinedale
National or State Park, Forest, or Recreation Area	■ Yosemite NP
Outside Subject Area	■

DESCRIPTION	SYMBOL
Interstate or U.S. Highway	■
State Highway	■
Other Road	■
4WD Trail, Railway, Alley, Walkway, or Ferry	■
Neighborhood Boundary or Feature Not Elsewhere Classified	■
Inset Area	■ A1

Where international, state, county, and/or MCD/CCD boundaries coincide, the map shows the boundary symbol for only the highest-ranking of these boundaries.

Geographic area names are followed by either their FIPS or census code.

1. A " " following an MCD name denotes a false MCD. A " " following a place name indicates that a false MCD exists with the same name and FIPS code as the place; the false MCD label is not shown.

2. Place label color corresponds to the place fill color.

3. Census tracts are identified by an up to four-digit integer number and may have an optional two-digit suffix for example 23 or 1457.02. The census tract codes consist of six digits with an implied decimal between the fourth and fifth digit corresponding to the basic census tract number, but with leading zeros, and trailing zeros for census tracts without a suffix. The tract number examples above would have codes of 002300 and 145702, respectively.

Due to space limitations, some road names, along with other feature and geography names on the map, may not be shown.

All legal boundaries and names are as of January 1, 2020. The boundaries shown on this map are for Census Bureau statistical data collection and tabulation purposes only; their depiction and designation for statistical purposes does not constitute a determination of jurisdictional authority or rights of ownership or entitlement.

Geographic Vintage: 2020 Census (reference date: January 1, 2020)  
Data Source: U.S. Census Bureau's MAINTIGER database (TAB20)  
Map Created by: Geography Division, January 08, 2021

U.S. DEPARTMENT OF COMMERCE U.S. Census Bureau

Projection: Albers Equal Area Conic  
Datum: NAD 83  
Spheroid: GRS 80  
1st Standard Parallel: 37 01 51  
2nd Standard Parallel: 38 58 44  
Central Meridian: 79 25 16  
Latitude of Projection's Origin: 36 32 38  
False Easting: 0  
False Northing: 0

Sheet 1 of 1 PARENT sheets  
Total Sheets: 1 (Index 0; Parent 1; Inset 0)

NAME: Frederick County (069)  
ENTITY TYPE: County or statistically equivalent entity  
ST: Virginia (51)

2020 CENSUS TRACT REF MAP (PARENT)  
Sheet ID: 249751069001





<b>Frederick County, Virginia</b>	<b>Census Tract 501</b>	<b>Census Tract 502</b>	<b>Census Tract 503</b>	<b>Census Tract 504.01</b>	<b>Census Tract 504.02</b>	<b>Census Tract 505</b>	<b>Census Tract 506</b>	<b>Census Tract 507</b>	<b>Census Tract 508.01</b>
Speak only English	93.75%	95.11%	97.20%	95.94%	99.28%	92.42%	91.13%	92.44%	91.05%
Spanish:	3.50%	4.24%	2.29%	3.45%	0.00%	7.36%	8.12%	5.78%	6.48%
Speak English "very well"	2.88%	3.88%	2.22%	2.04%	0.00%	3.18%	4.08%	5.37%	3.72%
Speak English less than "very well"	0.62%	0.36%	0.07%	1.41%	0.00%	4.18%	4.04%	0.41%	2.77%
French, Haitian, or Cajun:	0.00%	0.00%	0.51%	0.00%	0.00%	0.00%	0.00%	0.10%	0.02%
Speak English "very well"	0.00%	0.00%	0.51%	0.00%	0.00%	0.00%	0.00%	0.10%	0.00%
Speak English less than "very well"	0.00%	0.00%	0.00%	0.00%	0.00%	0.00%	0.00%	0.00%	0.02%
German or other West Germanic languages:	0.82%	0.00%	0.00%	0.00%	0.00%	0.00%	0.19%	0.14%	1.16%
Speak English "very well"	0.82%	0.00%	0.00%	0.00%	0.00%	0.00%	0.19%	0.00%	0.88%
Speak English less than "very well"	0.00%	0.00%	0.00%	0.00%	0.00%	0.00%	0.00%	0.14%	0.29%
Russian, Polish, or other Slavic languages:	0.00%	0.00%	0.00%	0.00%	0.00%	0.00%	0.00%	0.00%	0.66%
Speak English "very well"	0.00%	0.00%	0.00%	0.00%	0.00%	0.00%	0.00%	0.00%	0.66%
Speak English less than "very well"	0.00%	0.00%	0.00%	0.00%	0.00%	0.00%	0.00%	0.00%	0.00%
Other Indo-European languages:	0.29%	0.64%	0.00%	0.00%	0.00%	0.22%	0.06%	0.00%	0.00%
Speak English "very well"	0.29%	0.64%	0.00%	0.00%	0.00%	0.22%	0.06%	0.00%	0.00%
Speak English less than "very well"	0.00%	0.00%	0.00%	0.00%	0.00%	0.00%	0.00%	0.00%	0.00%
Korean:	0.00%	0.00%	0.00%	0.00%	0.00%	0.00%	0.25%	0.58%	0.00%
Speak English "very well"	0.00%	0.00%	0.00%	0.00%	0.00%	0.00%	0.25%	0.58%	0.00%
Speak English less than "very well"	0.00%	0.00%	0.00%	0.00%	0.00%	0.00%	0.00%	0.00%	0.00%
Chinese (incl. Mandarin, Cantonese):	0.31%	0.00%	0.00%	0.00%	0.00%	0.00%	0.00%	0.68%	0.00%
Speak English "very well"	0.31%	0.00%	0.00%	0.00%	0.00%	0.00%	0.00%	0.34%	0.00%
Speak English less than "very well"	0.00%	0.00%	0.00%	0.00%	0.00%	0.00%	0.00%	0.34%	0.00%
Vietnamese:	0.00%	0.00%	0.00%	0.00%	0.00%	0.00%	0.00%	0.00%	0.00%
Speak English "very well"	0.00%	0.00%	0.00%	0.00%	0.00%	0.00%	0.00%	0.00%	0.00%
Speak English less than "very well"	0.00%	0.00%	0.00%	0.00%	0.00%	0.00%	0.00%	0.00%	0.00%
Tagalog (incl. Filipino):	1.33%	0.00%	0.00%	0.61%	0.00%	0.00%	0.00%	0.00%	0.63%
Speak English "very well"	1.33%	0.00%	0.00%	0.00%	0.00%	0.00%	0.00%	0.00%	0.63%
Speak English less than "very well"	0.00%	0.00%	0.00%	0.61%	0.00%	0.00%	0.00%	0.00%	0.00%
Other Asian and Pacific Island languages:	0.00%	0.00%	0.00%	0.00%	0.72%	0.00%	0.00%	0.27%	0.00%
Speak English "very well"	0.00%	0.00%	0.00%	0.00%	0.72%	0.00%	0.00%	0.27%	0.00%
Speak English less than "very well"	0.00%	0.00%	0.00%	0.00%	0.00%	0.00%	0.00%	0.00%	0.00%
Arabic:	0.00%	0.00%	0.00%	0.00%	0.00%	0.00%	0.00%	0.00%	0.00%
Speak English "very well"	0.00%	0.00%	0.00%	0.00%	0.00%	0.00%	0.00%	0.00%	0.00%
Speak English less than "very well"	0.00%	0.00%	0.00%	0.00%	0.00%	0.00%	0.00%	0.00%	0.00%
Other and unspecified languages:	0.00%	0.00%	0.00%	0.00%	0.00%	0.00%	0.25%	0.00%	0.00%
Speak English "very well"	0.00%	0.00%	0.00%	0.00%	0.00%	0.00%	0.23%	0.00%	0.00%
Speak English less than "very well"	0.00%	0.00%	0.00%	0.00%	0.00%	0.00%	0.02%	0.00%	0.00%
<b>Total:</b>	<b>100%</b>	<b>100%</b>	<b>100%</b>	<b>100%</b>	<b>100%</b>	<b>100%</b>	<b>100%</b>	<b>100%</b>	<b>100%</b>

<b>Frederick County, Virginia</b>	<b>Census Tract 508.05</b>	<b>Census Tract 508.06</b>	<b>Census Tract 508.07</b>	<b>Census Tract 509</b>	<b>Census Tract 510.01</b>	<b>Census Tract 510.02</b>	<b>Census Tract 511.02</b>	<b>Census Tract 511.03</b>	<b>Census Tract 511.04</b>
Speak only English	96.82%	91.39%	85.57%	89.44%	86.92%	81.20%	74.07%	87.59%	89.37%
Spanish:	0.77%	4.96%	14.16%	7.74%	6.53%	17.75%	23.10%	6.46%	7.78%
Speak English "very well"	0.73%	4.45%	6.19%	3.87%	4.26%	8.78%	12.64%	4.12%	5.37%
Speak English less than "very well"	0.04%	0.51%	7.97%	3.87%	2.26%	8.97%	10.46%	2.34%	2.41%
French, Haitian, or Cajun:	0.00%	1.29%	0.00%	0.00%	0.00%	0.00%	0.00%	0.00%	0.00%
Speak English "very well"	0.00%	1.29%	0.00%	0.00%	0.00%	0.00%	0.00%	0.00%	0.00%
Speak English less than "very well"	0.00%	0.00%	0.00%	0.00%	0.00%	0.00%	0.00%	0.00%	0.00%
German or other West Germanic languages:	0.00%	0.27%	0.00%	0.85%	0.32%	0.00%	0.00%	0.00%	0.62%
Speak English "very well"	0.00%	0.27%	0.00%	0.66%	0.32%	0.00%	0.00%	0.00%	0.62%
Speak English less than "very well"	0.00%	0.00%	0.00%	0.19%	0.00%	0.00%	0.00%	0.00%	0.00%
Russian, Polish, or other Slavic languages:	0.04%	1.34%	0.00%	0.17%	0.00%	0.00%	0.00%	0.00%	0.62%
Speak English "very well"	0.04%	0.62%	0.00%	0.00%	0.00%	0.00%	0.00%	0.00%	0.62%
Speak English less than "very well"	0.00%	0.72%	0.00%	0.17%	0.00%	0.00%	0.00%	0.00%	0.00%
Other Indo-European languages:	2.38%	0.75%	0.00%	1.56%	3.73%	0.00%	1.84%	0.52%	0.00%
Speak English "very well"	2.38%	0.75%	0.00%	0.94%	1.01%	0.00%	1.84%	0.52%	0.00%
Speak English less than "very well"	0.00%	0.00%	0.00%	0.62%	2.72%	0.00%	0.00%	0.00%	0.00%
Korean:	0.00%	0.00%	0.00%	0.00%	0.00%	0.59%	0.00%	0.00%	0.00%
Speak English "very well"	0.00%	0.00%	0.00%	0.00%	0.00%	0.00%	0.00%	0.00%	0.00%
Speak English less than "very well"	0.00%	0.00%	0.00%	0.00%	0.00%	0.59%	0.00%	0.00%	0.00%
Chinese (incl. Mandarin, Cantonese):	0.00%	0.00%	0.00%	0.00%	0.00%	0.00%	0.00%	2.57%	0.00%
Speak English "very well"	0.00%	0.00%	0.00%	0.00%	0.00%	0.00%	0.00%	2.57%	0.00%
Speak English less than "very well"	0.00%	0.00%	0.00%	0.00%	0.00%	0.00%	0.00%	0.00%	0.00%
Vietnamese:	0.00%	0.00%	0.00%	0.00%	0.00%	0.00%	0.00%	0.69%	0.00%
Speak English "very well"	0.00%	0.00%	0.00%	0.00%	0.00%	0.00%	0.00%	0.69%	0.00%
Speak English less than "very well"	0.00%	0.00%	0.00%	0.00%	0.00%	0.00%	0.00%	0.00%	0.00%
Tagalog (incl. Filipino):	0.00%	0.00%	0.00%	0.00%	0.00%	0.42%	0.52%	0.00%	0.00%
Speak English "very well"	0.00%	0.00%	0.00%	0.00%	0.00%	0.17%	0.52%	0.00%	0.00%
Speak English less than "very well"	0.00%	0.00%	0.00%	0.00%	0.00%	0.24%	0.00%	0.00%	0.00%
Other Asian and Pacific Island languages:	0.00%	0.00%	0.27%	0.24%	2.50%	0.00%	0.47%	0.45%	0.00%
Speak English "very well"	0.00%	0.00%	0.27%	0.24%	2.50%	0.00%	0.19%	0.45%	0.00%
Speak English less than "very well"	0.00%	0.00%	0.00%	0.00%	0.00%	0.00%	0.27%	0.00%	0.00%
Arabic:	0.00%	0.00%	0.00%	0.00%	0.00%	0.00%	0.00%	0.00%	1.61%
Speak English "very well"	0.00%	0.00%	0.00%	0.00%	0.00%	0.00%	0.00%	0.00%	1.61%
Speak English less than "very well"	0.00%	0.00%	0.00%	0.00%	0.00%	0.00%	0.00%	0.00%	0.00%
Other and unspecified languages:	0.00%	0.00%	0.00%	0.00%	0.00%	0.03%	0.00%	1.72%	0.00%
Speak English "very well"	0.00%	0.00%	0.00%	0.00%	0.00%	0.03%	0.00%	1.72%	0.00%
Speak English less than "very well"	0.00%	0.00%	0.00%	0.00%	0.00%	0.00%	0.00%	0.00%	0.00%
<b>Total:</b>	<b>100%</b>	<b>100%</b>	<b>100%</b>	<b>100%</b>	<b>100%</b>	<b>100%</b>	<b>100%</b>	<b>100%</b>	<b>100%</b>








2010 Census Precinct Reference Map Clarke County, VA







Clarke County, Virginia, is a rural county in the Shenandoah Valley. The map displays the following precincts and their approximate locations:

- Russell dist 95495**: Located in the north-central part of the county.
- Buckmarsh dist 90544**: Located in the east-central part of the county.
- Millwood dist 94703**: Located in the central part of the county.
- White Post dist 96367**: Located in the south-central part of the county.
- Berryville dist 90229**: Located in the north-eastern part of the county.
- Boyce dist 08984**: Located in the south-western part of the county.
- Shenandoah Farm 71610**: Located in the south-western part of the county.
- Shenandoah Resort 71625**: Located in the eastern part of the county.
- Shenandoah State Park 71625**: Located in the eastern part of the county.
- Shenandoah State Park 71625**: Located in the eastern part of the county.
- Shenandoah State Park 71625**: Located in the eastern part of the county.

The map also shows the county's location relative to neighboring counties: Winchester, Frederick, Warren, Loudoun, Fauquier, and Stafford. The Shenandoah River is visible flowing through the eastern part of the county. The map is titled '2010 Census Precinct Reference Map Clarke County, VA'.

<u>SYMBOL</u>	<u>DESCRIPTION</u>	<u>SYMBOL</u>
	Incorporated Place <sup>1,2</sup>	
	Census Designated Place (CDP) <sup>2</sup>	
	Census Tract <sup>3</sup>	

<u>DESCRIPTION</u>	<u>SYMBOL</u>
Water Body	
College or University	
Military	
Prison or Juvenile Detention Center	
National or State Park, Forest, or Recreation Area	
Outside Subject Area	

Where international, state, county, and/or MCD/CDD boundaries coincide, the map shows the boundary symbol for only the highest-ranking of these boundaries.

Geographic area names are followed by either their FIPS or census code:

- 1 "A" following an MCD name denotes a false MCD. "A" following a place name indicates that a false MCD exists with the same name and FIPS code as the place; the false MCD label is not shown.
- 2 Place label color corresponds to the place fill color.
- 3 Census tracts are identified by an up to four digit integer number and may have an optional two digit suffix; for example 23 or 145702. The census tract codes consist of six digits with an implied decimal between the fourth and fifth digit corresponding to the basic census tract number, and the last leading zeros, and trailing zeros for census tracts without a suffix. The tract number examples above would have codes of 002300 and 145702, respectively.

Projection: Albers Equal Area Conic  
Datum: NAD 83  
Spheroid: GRS 80  
1st Standard Parallel: 37 01 51  
2nd Standard Parallel: 38 58 44  
Central Meridian: -79 25 16  
Latitude of Projection's Origin: 36 32 38  
False Easting: 0  
False Northing: 0



2020 CENSUS TRACT REF MAP (PARENT)  
Sheet ID: 249751049001



ACS 2021 5-year Estimate (Code C16001) "Language Spoken at Home for the Population 5 Years and Over"

<b>Clarke County, Virginia</b>	<b>Census Tract 101.01</b>	<b>Census Tract 101.02</b>	<b>Census Tract 102</b>	<b>Census Tract 103</b>
Speak only English	85.76%	92.84%	96.19%	97.41%
Spanish:	8.16%	2.36%	3.71%	0.00%
Speak English "very well"	3.53%	2.26%	1.36%	0.00%
Speak English less than "very well"	4.63%	0.10%	2.35%	0.00%
French, Haitian, or Cajun:	0.48%	0.00%	0.00%	0.00%
Speak English "very well"	0.48%	0.00%	0.00%	0.00%
Speak English less than "very well"	0.00%	0.00%	0.00%	0.00%
German or other West Germanic languages:	0.85%	4.46%	0.00%	0.00%
Speak English "very well"	0.85%	4.29%	0.00%	0.00%
Speak English less than "very well"	0.00%	0.18%	0.00%	0.00%
Russian, Polish, or other Slavic languages:	0.94%	0.03%	0.00%	0.00%
Speak English "very well"	0.94%	0.03%	0.00%	0.00%
Speak English less than "very well"	0.00%	0.00%	0.00%	0.00%
Other Indo-European languages:	0.64%	0.15%	0.00%	0.00%
Speak English "very well"	0.64%	0.15%	0.00%	0.00%
Speak English less than "very well"	0.00%	0.00%	0.00%	0.00%
Korean:	0.11%	0.00%	0.00%	0.00%
Speak English "very well"	0.11%	0.00%	0.00%	0.00%
Speak English less than "very well"	0.00%	0.00%	0.00%	0.00%
Chinese (incl. Mandarin, Cantonese):	2.13%	0.00%	0.10%	0.00%
Speak English "very well"	0.00%	0.00%	0.00%	0.00%
Speak English less than "very well"	2.13%	0.00%	0.10%	0.00%
Vietnamese:	0.00%	0.00%	0.00%	0.00%
Speak English "very well"	0.00%	0.00%	0.00%	0.00%
Speak English less than "very well"	0.00%	0.00%	0.00%	0.00%
Tagalog (incl. Filipino):	0.00%	0.00%	0.00%	2.59%
Speak English "very well"	0.00%	0.00%	0.00%	2.59%
Speak English less than "very well"	0.00%	0.00%	0.00%	0.00%
Other Asian and Pacific Island languages:	0.50%	0.00%	0.00%	0.00%
Speak English "very well"	0.50%	0.00%	0.00%	0.00%
Speak English less than "very well"	0.00%	0.00%	0.00%	0.00%
Arabic:	0.00%	0.00%	0.00%	0.00%
Speak English "very well"	0.00%	0.00%	0.00%	0.00%
Speak English less than "very well"	0.00%	0.00%	0.00%	0.00%
Other and unspecified languages:	0.41%	0.15%	0.00%	0.00%
Speak English "very well"	0.41%	0.15%	0.00%	0.00%
Speak English less than "very well"	0.00%	0.00%	0.00%	0.00%
<b>Total:</b>	<b>100%</b>	<b>100%</b>	<b>100%</b>	<b>100%</b>



Where international, state, county, and/or MCD/CBD boundaries coincide, the map shows the boundary symbol for only the highest-ranking of these boundaries.

Geographic area names are followed by either their FIPS or census code.

- 1. A "..." following an MCD name denotes a false MCD. A "..." following a place name indicates that a false MCD exists with the same name and FIPS code as the place; the false MCD label is not shown.
- 2. Place label color corresponds to the place fill color.
- 3. Census tracts are identified by an up to four-digit integer number and may have an optional two-digit suffix for example 23 or 145702. The census tract codes consist of six digits, with the last two digits denoting the fourth and fifth digit corresponding to the basic census tract number, but with leading zeros, and trailing zeros for census tracts without a suffix. The tract number examples above would have codes of 002300 and 145702, respectively.

Projection: Albers Equal Area Conic  
Datum: NAD 83  
Spheroid: GRS 80  
1st Standard Parallel: 37 01 51  
2nd Standard Parallel: 38 58 44  
Central Meridian: -79 25 16  
Latitude of Projection's Origin: 36 32 38  
False Easting: 0  
False Northing: 0

2020 CENSUS TRACT REF MAP (PARENT)  
Sheet ID: 249751171001



ACS 2021 5-year Estimate (Code C16001) "Language Spoken at Home for the Population 5 Years and Over"

Shenandoah County, Virginia	Census Tract 401.01	Census Tract 401.02	Census Tract 402.01	Census Tract 402.02	Census Tract 403	Census Tract 404	Census Tract 405.01	Census Tract 405.02	Census Tract 406	Census Tract 407	Census Tract 408
Speak only English	96.78%	93.08%	98.66%	99.80%	99.83%	96.74%	79.68%	90.72%	96.49%	83.93%	94.98%
Spanish:	0.00%	6.07%	1.34%	0.00%	0.17%	2.84%	15.78%	8.26%	1.48%	13.85%	3.37%
Speak English "very well"	0.00%	5.72%	1.34%	0.00%	0.06%	2.20%	8.41%	3.15%	0.96%	7.43%	2.43%
Speak English less than "very well"	0.00%	0.36%	0.00%	0.00%	0.11%	0.64%	7.37%	5.11%	0.52%	6.42%	0.95%
French, Haitian, or Cajun:	0.00%	0.00%	0.00%	0.00%	0.00%	0.42%	1.73%	0.00%	0.60%	0.18%	0.12%
Speak English "very well"	0.00%	0.00%	0.00%	0.00%	0.00%	0.42%	1.73%	0.00%	0.60%	0.05%	0.00%
Speak English less than "very well"	0.00%	0.00%	0.00%	0.00%	0.00%	0.00%	0.00%	0.00%	0.00%	0.14%	0.12%
German or other West Germanic languages:	0.00%	0.00%	0.00%	0.00%	0.00%	0.00%	0.24%	0.00%	0.08%	0.07%	0.47%
Speak English "very well"	0.00%	0.00%	0.00%	0.00%	0.00%	0.00%	0.24%	0.00%	0.08%	0.07%	0.12%
Speak English less than "very well"	0.00%	0.00%	0.00%	0.00%	0.00%	0.00%	0.00%	0.00%	0.00%	0.00%	0.35%
Russian, Polish, or other Slavic languages:	0.00%	0.17%	0.00%	0.00%	0.00%	0.00%	0.00%	0.00%	0.00%	1.02%	0.00%
Speak English "very well"	0.00%	0.17%	0.00%	0.00%	0.00%	0.00%	0.00%	0.00%	0.00%	0.48%	0.00%
Speak English less than "very well"	0.00%	0.00%	0.00%	0.00%	0.00%	0.00%	0.00%	0.00%	0.00%	0.53%	0.00%
Other Indo-European languages:	2.24%	0.00%	0.00%	0.00%	0.00%	0.00%	0.32%	1.02%	0.08%	0.16%	0.88%
Speak English "very well"	2.24%	0.00%	0.00%	0.00%	0.00%	0.00%	0.32%	0.00%	0.08%	0.00%	0.88%
Speak English less than "very well"	0.00%	0.00%	0.00%	0.00%	0.00%	0.00%	0.00%	1.02%	0.00%	0.16%	0.00%
Korean:	0.50%	0.00%	0.00%	0.20%	0.00%	0.00%	1.12%	0.00%	0.00%	0.42%	0.00%
Speak English "very well"	0.50%	0.00%	0.00%	0.00%	0.00%	0.00%	0.30%	0.00%	0.00%	0.00%	0.00%
Speak English less than "very well"	0.00%	0.00%	0.00%	0.20%	0.00%	0.00%	0.82%	0.00%	0.00%	0.42%	0.00%
Chinese (incl. Mandarin, Cantonese):	0.00%	0.00%	0.00%	0.00%	0.00%	0.00%	0.00%	0.00%	0.00%	0.25%	0.00%
Speak English "very well"	0.00%	0.00%	0.00%	0.00%	0.00%	0.00%	0.00%	0.00%	0.00%	0.25%	0.00%
Speak English less than "very well"	0.00%	0.00%	0.00%	0.00%	0.00%	0.00%	0.00%	0.00%	0.00%	0.00%	0.00%
Vietnamese:	0.00%	0.00%	0.00%	0.00%	0.00%	0.00%	0.00%	0.00%	0.00%	0.00%	0.14%
Speak English "very well"	0.00%	0.00%	0.00%	0.00%	0.00%	0.00%	0.00%	0.00%	0.00%	0.00%	0.00%
Speak English less than "very well"	0.00%	0.00%	0.00%	0.00%	0.00%	0.00%	0.00%	0.00%	0.00%	0.00%	0.14%
Tagalog (incl. Filipino):	0.00%	0.00%	0.00%	0.00%	0.00%	0.00%	0.87%	0.00%	0.00%	0.00%	0.00%
Speak English "very well"	0.00%	0.00%	0.00%	0.00%	0.00%	0.00%	0.87%	0.00%	0.00%	0.00%	0.00%
Speak English less than "very well"	0.00%	0.00%	0.00%	0.00%	0.00%	0.00%	0.00%	0.00%	0.00%	0.00%	0.00%
Other Asian and Pacific Island languages:	0.00%	0.36%	0.00%	0.00%	0.00%	0.00%	0.00%	0.00%	0.00%	0.00%	0.02%
Speak English "very well"	0.00%	0.36%	0.00%	0.00%	0.00%	0.00%	0.00%	0.00%	0.00%	0.00%	0.00%
Speak English less than "very well"	0.00%	0.00%	0.00%	0.00%	0.00%	0.00%	0.00%	0.00%	0.00%	0.00%	0.02%
Arabic:	0.00%	0.00%	0.00%	0.00%	0.00%	0.00%	0.27%	0.00%	0.11%	0.00%	0.00%
Speak English "very well"	0.00%	0.00%	0.00%	0.00%	0.00%	0.00%	0.05%	0.00%	0.00%	0.00%	0.00%
Speak English less than "very well"	0.00%	0.00%	0.00%	0.00%	0.00%	0.00%	0.22%	0.00%	0.11%	0.00%	0.00%
Other and unspecified languages:	0.47%	0.32%	0.00%	0.00%	0.00%	0.00%	0.00%	0.00%	1.15%	0.12%	0.00%
Speak English "very well"	0.47%	0.32%	0.00%	0.00%	0.00%	0.00%	0.00%	0.00%	0.00%	0.00%	0.00%
Speak English less than "very well"	0.00%	0.00%	0.00%	0.00%	0.00%	0.00%	0.00%	0.00%	1.15%	0.12%	0.00%
<b>Total:</b>	<b>100%</b>	<b>100%</b>	<b>100%</b>	<b>100%</b>	<b>100%</b>	<b>100%</b>	<b>100%</b>	<b>100%</b>	<b>100%</b>	<b>100%</b>	<b>100%</b>



[illegible]Page 30 of 33

Projection: Albers Equal Area Conic  
Datum: NAD 83  
Spheroid: GRS 80  
1st Standard Parallel: 37 01 51  
2nd Standard Parallel: 38 58 44  
Central Meridian: -79 25 16  
Latitude of Projection's Origin: 36 32 38  
False Easting: 0  
False Northing: 0

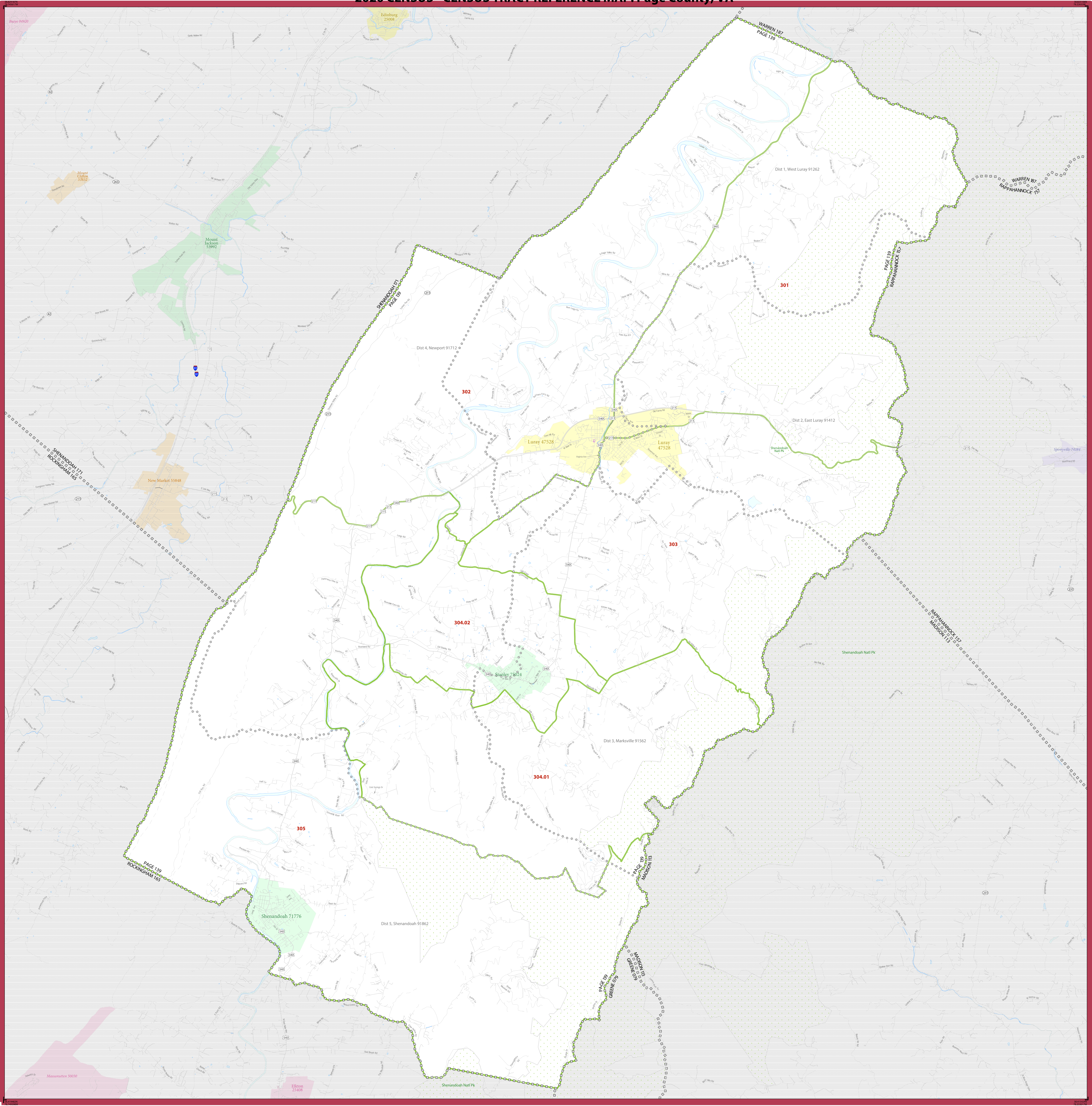
2020 CENSUS TRACT REF MAP (PARENT  
Sheet ID: 249751187001



ACS 2021 5-year Estimate (Code C16001) "Language Spoken at Home for the Population 5 Years and Over"

Warren County, Virginia	Census Tract 201.01	Census Tract 201.02	Census Tract 202	Census Tract 203	Census Tract 204	Census Tract 205	Census Tract 206.01	Census Tract 206.02	Census Tract 207
Speak only English	93.50%	98.71%	97.43%	95.93%	94.11%	90.47%	91.06%	86.08%	97.05%
Spanish:	3.11%	0.58%	1.15%	1.53%	5.35%	7.49%	4.83%	13.64%	0.51%
Speak English "very well"	3.11%	0.58%	0.72%	1.53%	4.54%	4.43%	3.80%	12.00%	0.42%
Speak English less than "very well"	0.00%	0.00%	0.42%	0.00%	0.81%	3.06%	1.03%	1.65%	0.09%
French, Haitian, or Cajun:	0.70%	0.00%	0.00%	0.00%	0.00%	0.00%	0.00%	0.00%	0.24%
Speak English "very well"	0.70%	0.00%	0.00%	0.00%	0.00%	0.00%	0.00%	0.00%	0.24%
Speak English less than "very well"	0.00%	0.00%	0.00%	0.00%	0.00%	0.00%	0.00%	0.00%	0.00%
German or other West Germanic languages:	1.27%	0.00%	0.00%	0.39%	0.17%	0.00%	0.02%	0.00%	0.57%
Speak English "very well"	1.27%	0.00%	0.00%	0.39%	0.17%	0.00%	0.02%	0.00%	0.57%
Speak English less than "very well"	0.00%	0.00%	0.00%	0.00%	0.00%	0.00%	0.00%	0.00%	0.00%
Russian, Polish, or other Slavic languages:	0.00%	0.00%	0.00%	0.00%	0.12%	0.00%	0.18%	0.28%	0.00%
Speak English "very well"	0.00%	0.00%	0.00%	0.00%	0.12%	0.00%	0.18%	0.28%	0.00%
Speak English less than "very well"	0.00%	0.00%	0.00%	0.00%	0.00%	0.00%	0.00%	0.00%	0.00%
Other Indo-European languages:	0.00%	0.71%	1.42%	0.33%	0.00%	0.70%	3.34%	0.00%	1.62%
Speak English "very well"	0.00%	0.71%	0.75%	0.33%	0.00%	0.70%	0.00%	0.00%	1.29%
Speak English less than "very well"	0.00%	0.00%	0.66%	0.00%	0.00%	0.00%	3.34%	0.00%	0.33%
Korean:	0.00%	0.00%	0.00%	0.89%	0.00%	0.00%	0.12%	0.00%	0.00%
Speak English "very well"	0.00%	0.00%	0.00%	0.00%	0.00%	0.00%	0.00%	0.00%	0.00%
Speak English less than "very well"	0.00%	0.00%	0.00%	0.89%	0.00%	0.00%	0.12%	0.00%	0.00%
Chinese (incl. Mandarin, Cantonese):	0.00%	0.00%	0.00%	0.00%	0.00%	0.00%	0.43%	0.00%	0.00%
Speak English "very well"	0.00%	0.00%	0.00%	0.00%	0.00%	0.00%	0.00%	0.00%	0.00%
Speak English less than "very well"	0.00%	0.00%	0.00%	0.00%	0.00%	0.00%	0.43%	0.00%	0.00%
Vietnamese:	0.00%	0.00%	0.00%	0.00%	0.00%	0.13%	0.00%	0.00%	0.00%
Speak English "very well"	0.00%	0.00%	0.00%	0.00%	0.00%	0.00%	0.00%	0.00%	0.00%
Speak English less than "very well"	0.00%	0.00%	0.00%	0.00%	0.00%	0.13%	0.00%	0.00%	0.00%
Tagalog (incl. Filipino):	0.00%	0.00%	0.00%	0.19%	0.06%	0.75%	0.00%	0.00%	0.00%
Speak English "very well"	0.00%	0.00%	0.00%	0.19%	0.06%	0.75%	0.00%	0.00%	0.00%
Speak English less than "very well"	0.00%	0.00%	0.00%	0.00%	0.00%	0.00%	0.00%	0.00%	0.00%
Other Asian and Pacific Island languages:	0.00%	0.00%	0.00%	0.36%	0.19%	0.47%	0.00%	0.00%	0.00%
Speak English "very well"	0.00%	0.00%	0.00%	0.00%	0.19%	0.00%	0.00%	0.00%	0.00%
Speak English less than "very well"	0.00%	0.00%	0.00%	0.36%	0.00%	0.47%	0.00%	0.00%	0.00%
Arabic:	1.42%	0.00%	0.00%	0.00%	0.00%	0.00%	0.04%	0.00%	0.00%
Speak English "very well"	1.42%	0.00%	0.00%	0.00%	0.00%	0.00%	0.04%	0.00%	0.00%
Speak English less than "very well"	0.00%	0.00%	0.00%	0.00%	0.00%	0.00%	0.00%	0.00%	0.00%
Other and unspecified languages:	0.00%	0.00%	0.00%	0.38%	0.00%	0.00%	0.00%	0.00%	0.00%
Speak English "very well"	0.00%	0.00%	0.00%	0.38%	0.00%	0.00%	0.00%	0.00%	0.00%
Speak English less than "very well"	0.00%	0.00%	0.00%	0.00%	0.00%	0.00%	0.00%	0.00%	0.00%
<b>Total:</b>	<b>100%</b>	<b>100%</b>	<b>100%</b>	<b>100%</b>	<b>100%</b>	<b>100%</b>	<b>100%</b>	<b>100%</b>	<b>100%</b>





SYMBOL DESCRIPTION	SYMBOL	LABEL STYLE
International	☆☆☆☆☆	CANADA
Federal American Indian Reservation	■■■■■■■	L'ANSE RESVN 1880
Off-Reservation Trust Land	■■■■■■■	TI880
State American Indian Reservation	■■■■■■■	Tama Resvn 9400
Alaska Native Regional Corporation	▼▼▼▼▼	NANA ANRC 52120
State (or statistically equivalent entity)		NEW YORK 36
County (or statistically equivalent entity)		ERIE 029
Minor Civil Division (MCD) <sup>1</sup>	ooooo	Bristol town 07485
Census County Division (CCD), Census Subarea (CSA), or Unincorporated Territory (UT)	ooooo	Hanna CCD 91650
Consolidated City	ooooo	MILFORD 47500

SYMBOL DESCRIPTION	SYMBOL	LABEL STYLE
Incorporated Place 1,2	■■■■■	Davis 18100
Census Designated Place (CDP) <sup>3</sup>	■■■■■	Incline Village 35100
Census Tract <sup>3</sup>	■■■■■	33.07

DESCRIPTION	SYMBOL
Water Body	■
College or University	■
Military	■
Prison or Juvenile Detention Center	■
National or State Park, Forest, or Recreation Area	■
Outside Subject Area	■

DESCRIPTION	SYMBOL
Interstate or U.S. Highway	■
State Highway	■
Other Road	■
4WD Trail, Stairway, Alley, Walkway, or Ferry	■
Navigable Boundary or Feature Not Elsewhere Classified	■
Inset Area	■

Where international, state, county, and/or MCD/CCD boundaries coincide, the map shows the boundary symbol for only the highest-ranking of these boundaries.

Geographic area names are followed by either their FIPS or census code.

1 A " " following an MCD name denotes a false MCD. A " " following a place name indicates that a false MCD exists with the same name and FIPS code as the place; the false MCD label is not shown.

2 Place label color corresponds to the place fill color.

3 Census tracts are identified by an up to four-digit integer number and may have an optional two-digit suffix for example 23 or 1457.02. The census tract codes consist of six digits with an implied decimal between the fourth and fifth digit corresponding to the basic census tract number, but with leading zeros, and trailing zeros for census tracts without a suffix. The tract number examples above would have codes of 002300 and 145702, respectively.

Due to space limitations, some road names, along with other feature and geography names on the map, may not be shown.

All legal boundaries and names are as of January 1, 2020. The boundaries shown on this map are for Census Bureau statistical data collection and tabulation purposes only; their depiction and designation for statistical purposes does not constitute a determination of jurisdictional authority or rights of ownership or entitlement.

Geographic Vintage: 2020 Census (reference date: January 1, 2020)  
Data Source: U.S. Census Bureau's MAF/TIGER database (TAB20)  
Map Created by: Geography Division, January 08, 2021

U.S. DEPARTMENT OF COMMERCE U.S. Census Bureau

Projection: Albers Equal Area Conic  
Datum: NAD 83  
Spheroid: GRS 80  
1st Standard Parallel: 37 01 51  
2nd Standard Parallel: 38 58 44  
Central Meridian: 79 25 16  
Latitude of Projection's Origin: 36 32 38  
False Easting: 0  
False Northing: 0

Sheet 1 of 1 PARENT sheets  
Total Sheets: 1 (Index 0; Parent 1; Inset 0)

NAME: Page County (139)  
ENTITY TYPE: County or statistically equivalent entity  
ST: Virginia (51)

2020 CENSUS TRACT REF MAP (PARENT)  
Sheet ID: 249751139001





ACS 2021 5-year Estimate (Code C16001) "Language Spoken at Home for the Population 5 Years and Over"

Page County, Virginia	Census Tract 301	Census Tract 302	Census Tract 303	Census Tract 304.01	Census Tract 304.02	Census Tract 305
Speak only English	97.37%	97.13%	99.72%	98.18%	99.55%	95.27%
Spanish:	2.63%	0.89%	0.00%	0.06%	0.20%	4.73%
Speak English "very well"	1.12%	0.89%	0.00%	0.06%	0.20%	2.91%
Speak English less than "very well"	1.51%	0.00%	0.00%	0.00%	0.00%	1.82%
French, Haitian, or Cajun:	0.00%	0.53%	0.00%	0.00%	0.17%	0.00%
Speak English "very well"	0.00%	0.53%	0.00%	0.00%	0.17%	0.00%
Speak English less than "very well"	0.00%	0.00%	0.00%	0.00%	0.00%	0.00%
German or other West Germanic languages:	0.00%	0.00%	0.28%	0.00%	0.07%	0.00%
Speak English "very well"	0.00%	0.00%	0.28%	0.00%	0.07%	0.00%
Speak English less than "very well"	0.00%	0.00%	0.00%	0.00%	0.00%	0.00%
Russian, Polish, or other Slavic languages:	0.00%	0.00%	0.00%	0.00%	0.00%	0.00%
Speak English "very well"	0.00%	0.00%	0.00%	0.00%	0.00%	0.00%
Speak English less than "very well"	0.00%	0.00%	0.00%	0.00%	0.00%	0.00%
Other Indo-European languages:	0.00%	0.00%	0.00%	0.00%	0.00%	0.00%
Speak English "very well"	0.00%	0.00%	0.00%	0.00%	0.00%	0.00%
Speak English less than "very well"	0.00%	0.00%	0.00%	0.00%	0.00%	0.00%
Korean:	0.00%	0.00%	0.00%	0.00%	0.00%	0.00%
Speak English "very well"	0.00%	0.00%	0.00%	0.00%	0.00%	0.00%
Speak English less than "very well"	0.00%	0.00%	0.00%	0.00%	0.00%	0.00%
Chinese (incl. Mandarin, Cantonese):	0.00%	0.13%	0.00%	0.00%	0.00%	0.00%
Speak English "very well"	0.00%	0.09%	0.00%	0.00%	0.00%	0.00%
Speak English less than "very well"	0.00%	0.04%	0.00%	0.00%	0.00%	0.00%
Vietnamese:	0.00%	0.00%	0.00%	0.00%	0.00%	0.00%
Speak English "very well"	0.00%	0.00%	0.00%	0.00%	0.00%	0.00%
Speak English less than "very well"	0.00%	0.00%	0.00%	0.00%	0.00%	0.00%
Tagalog (incl. Filipino):	0.00%	0.27%	0.00%	1.76%	0.00%	0.00%
Speak English "very well"	0.00%	0.00%	0.00%	0.64%	0.00%	0.00%
Speak English less than "very well"	0.00%	0.27%	0.00%	1.11%	0.00%	0.00%
Other Asian and Pacific Island languages:	0.00%	0.76%	0.00%	0.00%	0.00%	0.00%
Speak English "very well"	0.00%	0.76%	0.00%	0.00%	0.00%	0.00%
Speak English less than "very well"	0.00%	0.00%	0.00%	0.00%	0.00%	0.00%
Arabic:	0.00%	0.29%	0.00%	0.00%	0.00%	0.00%
Speak English "very well"	0.00%	0.29%	0.00%	0.00%	0.00%	0.00%
Speak English less than "very well"	0.00%	0.00%	0.00%	0.00%	0.00%	0.00%
Other and unspecified languages:	0.00%	0.00%	0.00%	0.00%	0.00%	0.00%
Speak English "very well"	0.00%	0.00%	0.00%	0.00%	0.00%	0.00%
Speak English less than "very well"	0.00%	0.00%	0.00%	0.00%	0.00%	0.00%
<b>Total:</b>	<b>100%</b>	<b>100%</b>	<b>100%</b>	<b>100%</b>	<b>100%</b>	<b>100%</b>