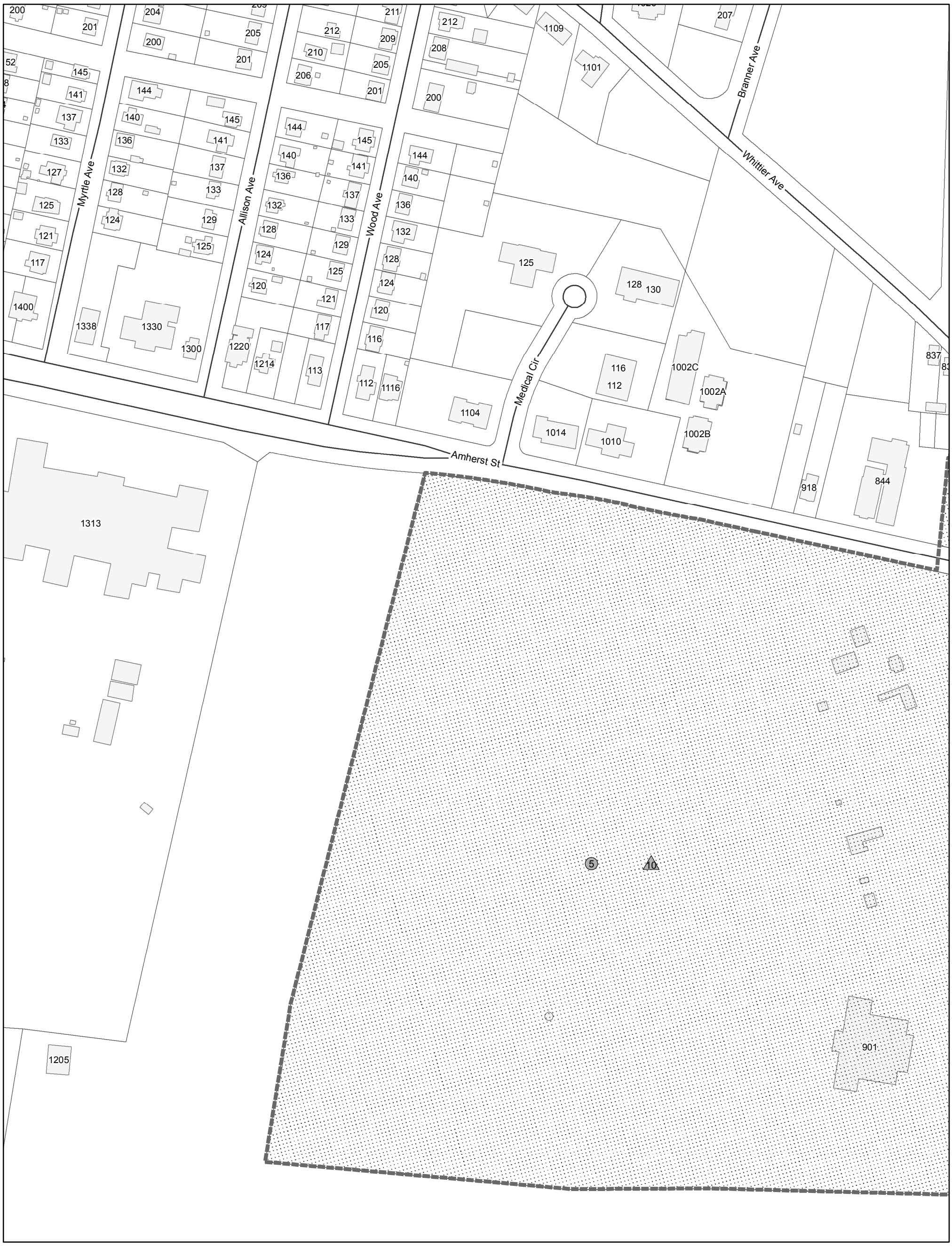

Winchester Historic District 2015 Boundary Increase
City of Winchester, Virginia
VDHR File Number 138-0042

Contributing Secondary Resource

Non-Contributing Secondary Resource

Proposed National Historic Expansion Area

Contributing (primary resource)

Non-contributing (primary resource)

0 100 200 400 Feet

1 inch = 200 feet

N E S W

Produced by: City of Winchester GIS
15 N Cameron St
Winchester, VA 22601
August 11, 2015
DRAFT

Winchester Historic District 2015 Boundary Increase
City of Winchester, Virginia
VDHR File Number 138-0042

Contributing Secondary Resource

Non-Contributing Secondary Resource

Proposed National Historic Expansion Area

Contributing (primary resource)

Non-contributing (primary resource)

0 100 200 400 Feet

1 inch = 200 feet

Produced by: City of Winchester GIS
15 N Cameron St
Winchester, VA 22601
August 11, 2015
DRAFT

Winchester Historic District 2015 Boundary Increase
City of Winchester, Virginia
VDHR File Number 138-0042

Contributing Secondary Resource

Non-Contributing Secondary Resource

Proposed National Historic Expansion Area

Contributing (primary resource)

Non-contributing (primary resource)

0 100 200 400 Feet

1 inch = 200 feet

Produced by: City of Winchester GIS
15 N Cameron St
Winchester, VA 22601
August 11, 2015
DRAFT

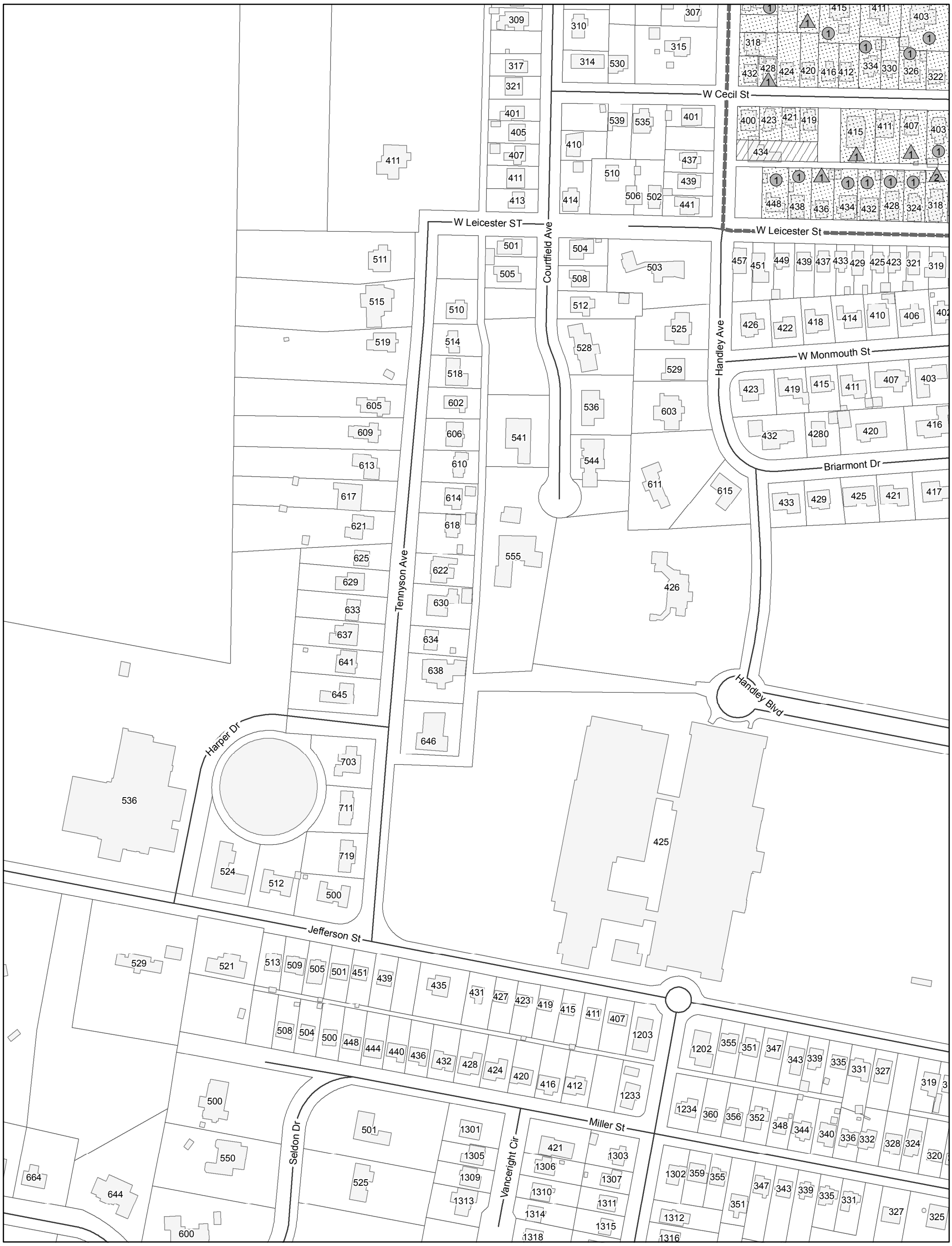

Winchester Historic District 2015 Boundary Increase
City of Winchester, Virginia
VDHR File Number 138-0042

Contributing Secondary Resource

Non-Contributing Secondary Resource

Proposed National Historic Expansion Area

Contributing (primary resource)

Non-contributing (primary resource)

0 100 200 400 Feet

1 inch = 200 feet

Produced by: City of Winchester GIS
15 N Cameron St
Winchester, VA 22601
August 11, 2015
DRAFT

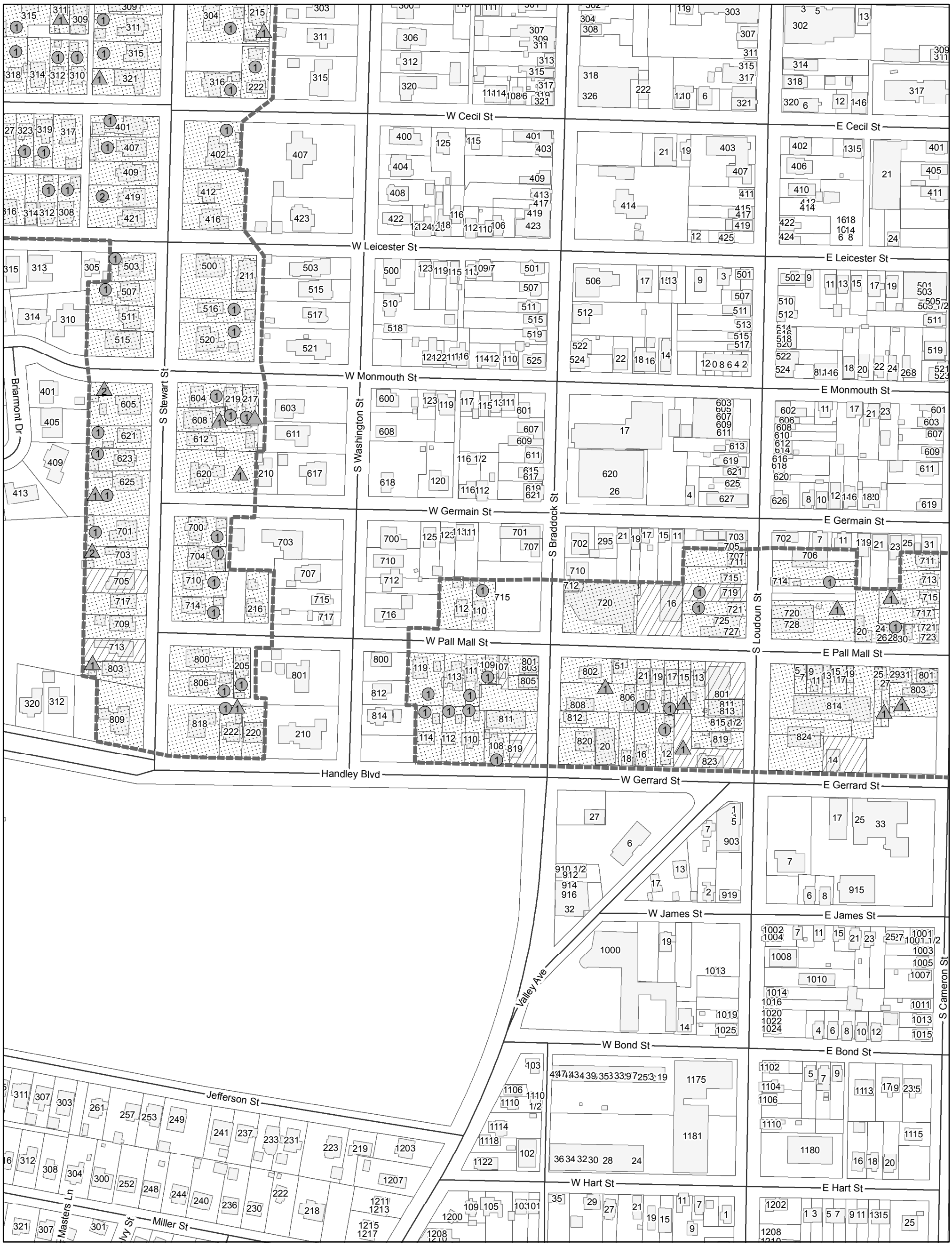

Winchester Historic District 2015 Boundary Increase
City of Winchester, Virginia
VDHR File Number 138-0042

Contributing Secondary Resource

Non-Contributing Secondary Resource

Proposed National Historic Expansion Area

Contributing (primary resource)

Non-contributing (primary resource)

0 100 200 400 Feet

1 inch = 200 feet

Produced by: City of Winchester GIS
15 N Cameron St
Winchester, VA 22601
August 11, 2015
DRAFT

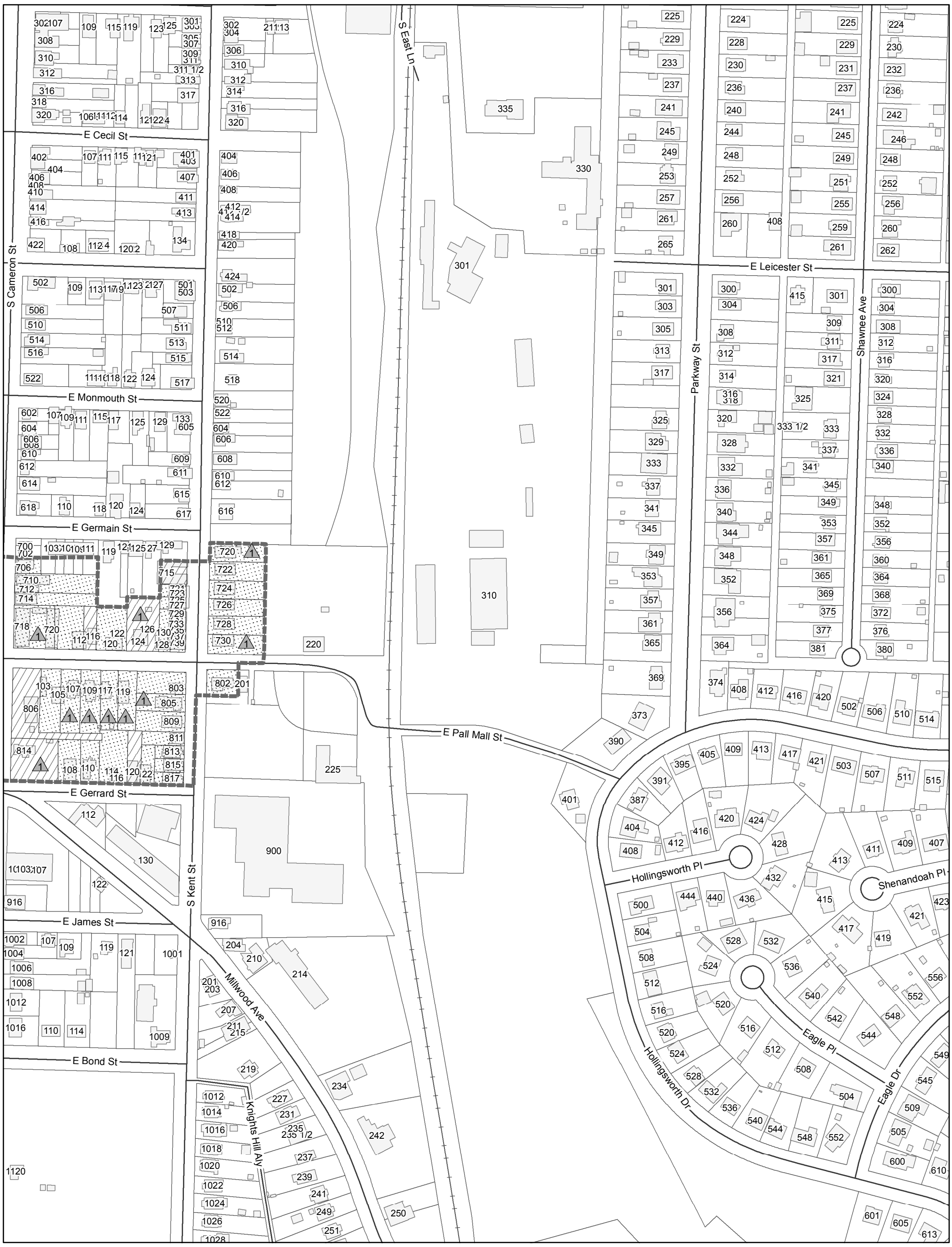

Winchester Historic District 2015 Boundary Increase
City of Winchester, Virginia
VDHR File Number 138-0042

Contributing Secondary Resource

Non-Contributing Secondary Resource

Proposed National Historic Expansion Area

Contributing (primary resource)

Non-contributing (primary resource)

0 100 200 400 Feet

1 inch = 200 feet

Produced by: City of Winchester GIS
15 N Cameron St
Winchester, VA 22601
August 11, 2015
DRAFT